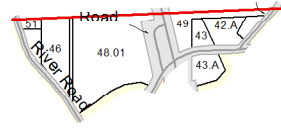
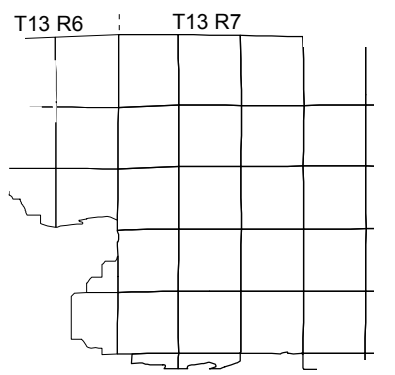
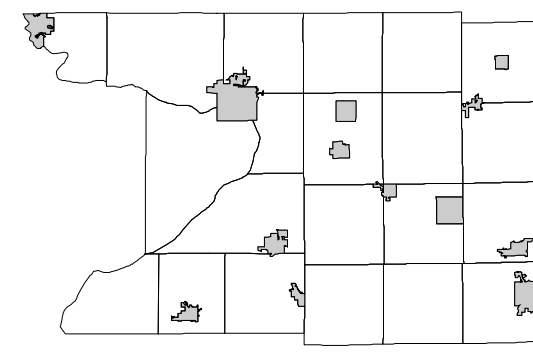


TOWN OF NEWPORT

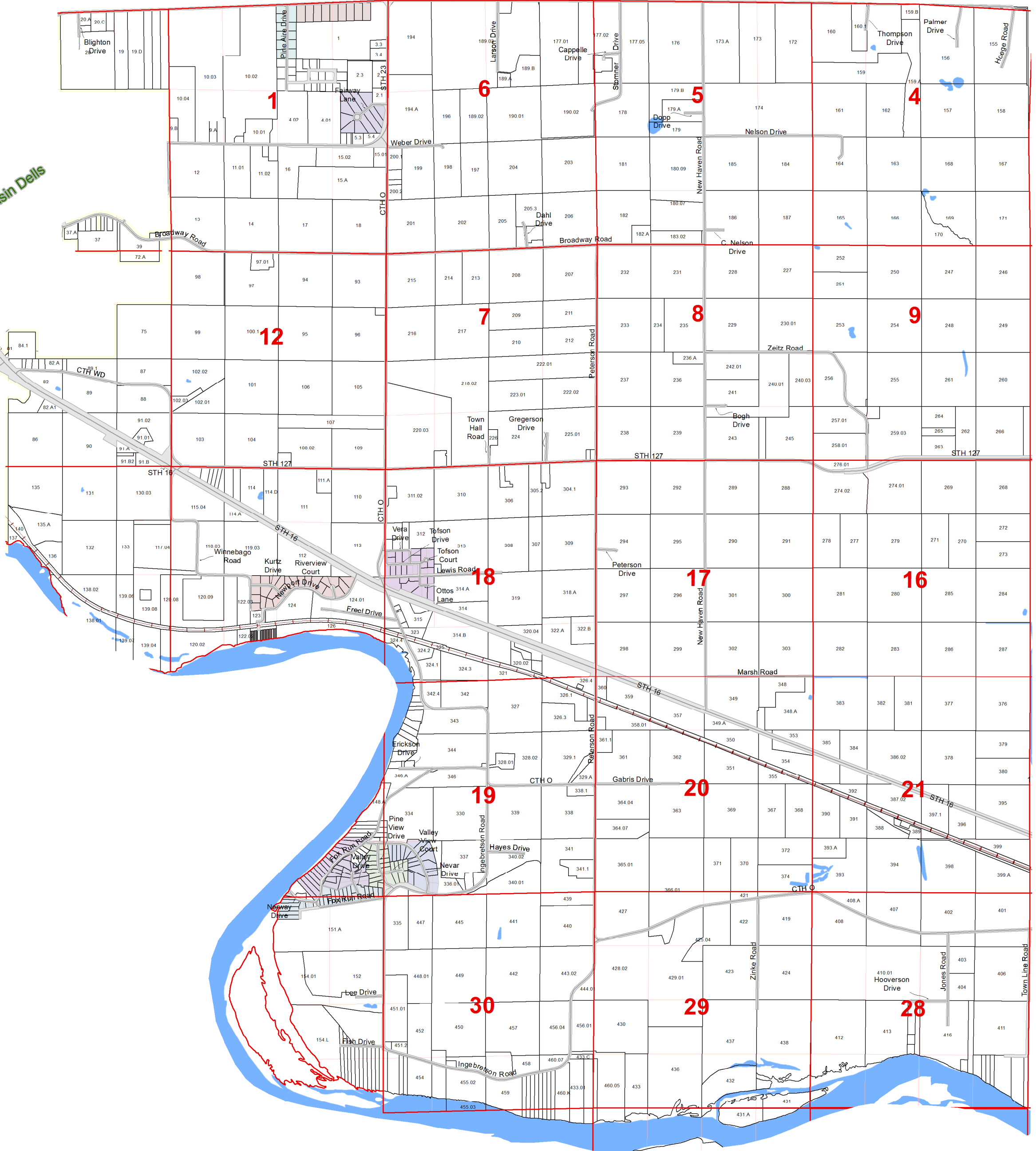
T13N R6E & T13N R7E

SEE ADAMS COUNTY



City of Wisconsin Dells

SEE SAUK COUNTY



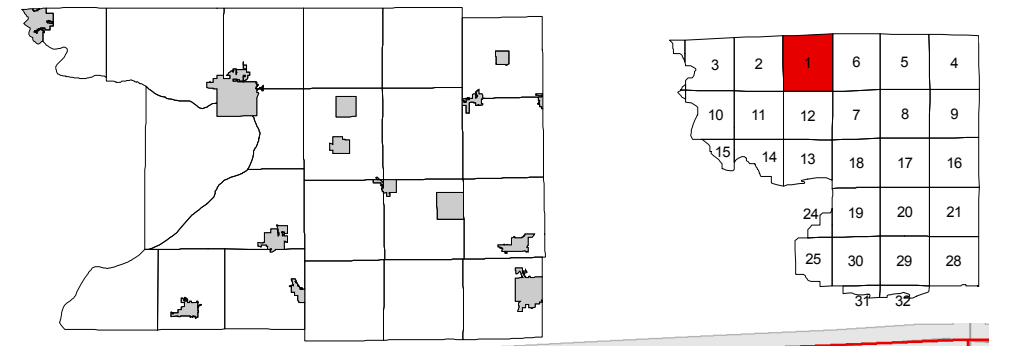
SEE TOWN OF LEWISTON

SEE SAUK COUNTY

TOWN OF NEWPORT

SECTION 1 T13N R6E

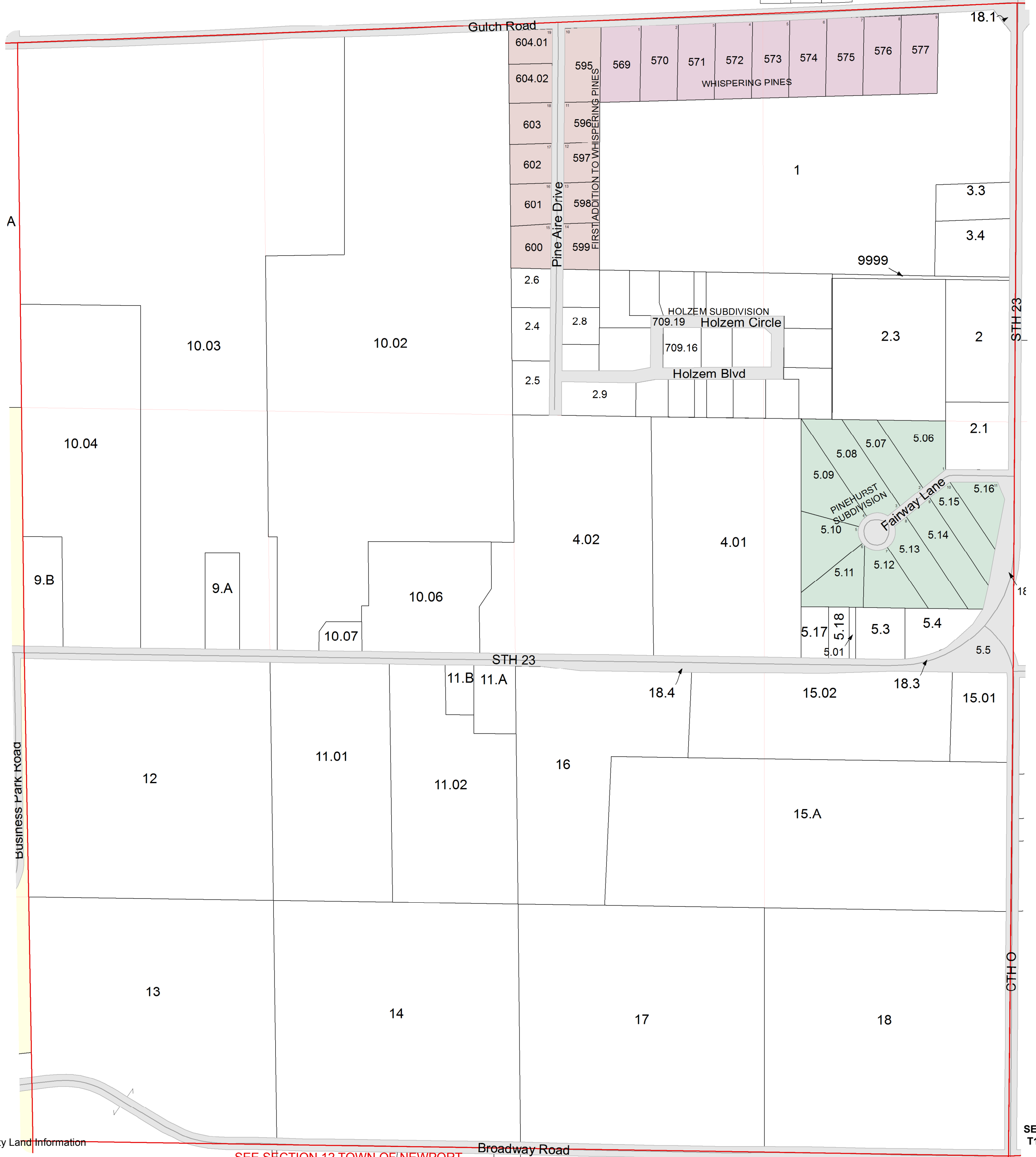
1 inch = 400 feet 1:4,800



SEE ADAMS COUNTY

SEE CITY OF WISCONSIN DELLS

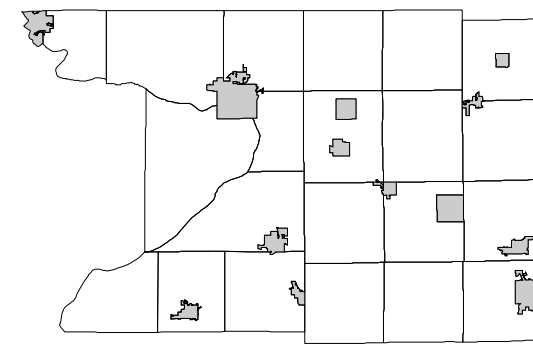
SEE SECTION 06 TOWN OF NEWPORT



TOWN OF NEWPORT

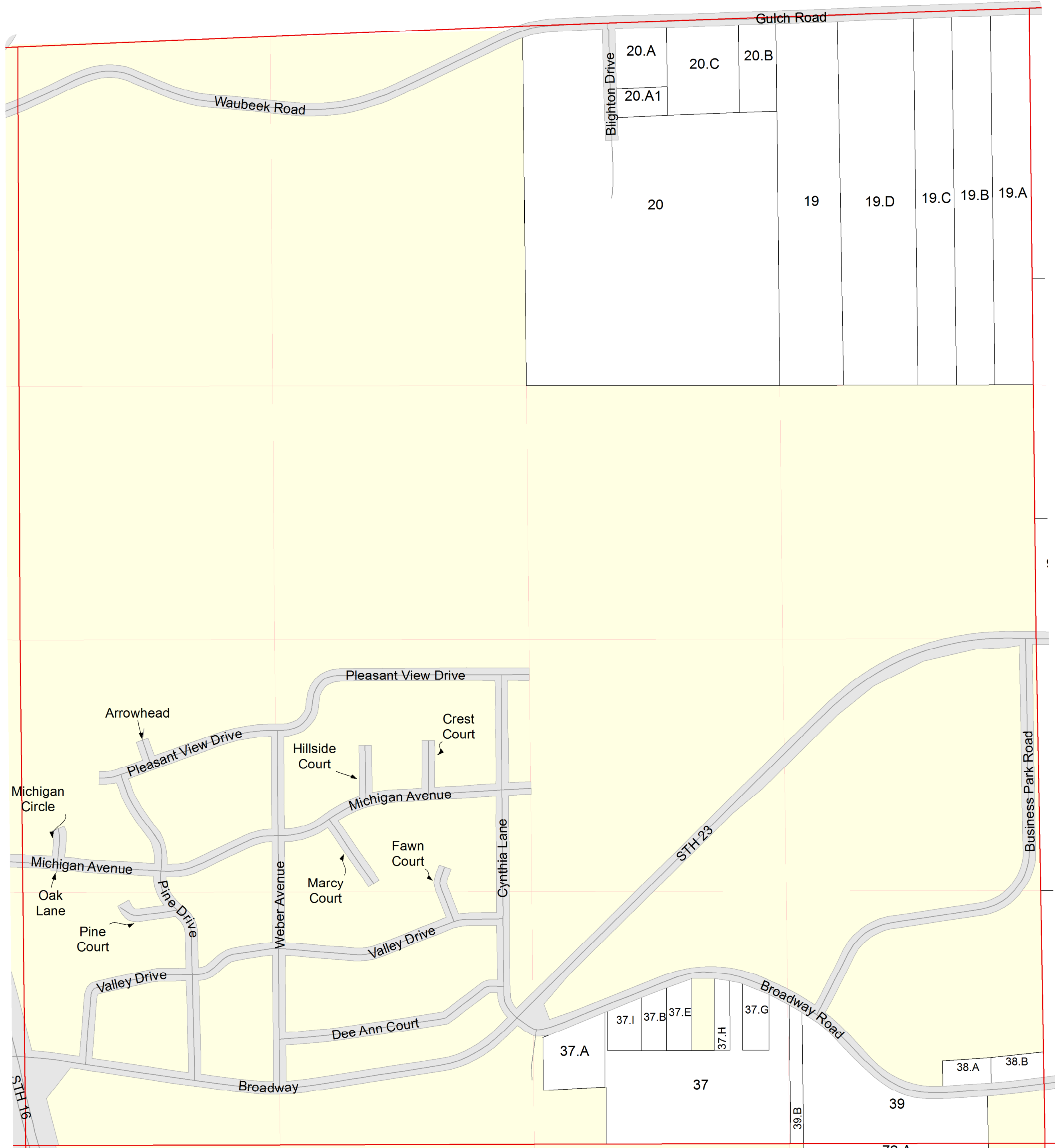
SECTION 2 T13N R6E

1 inch = 400 feet 1:4,800



3	2	1	6	5	4
10	11	12	7	8	9
15	14	13	18	17	16
24	19	20	21		
25	30	29	28		
				31	32

SEE ADAMS COUNTY



SEE CITY OF WISCONSIN DELLS

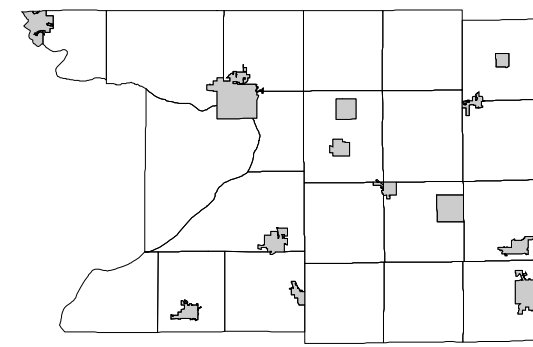
SEE SECTION 01 TOWN OF NEWPORT

SEE CITY OF WISCONSIN DELLS

TOWN OF NEWPORT

SECTION 3 T13N R6E

1 inch = 400 feet 1:4,800

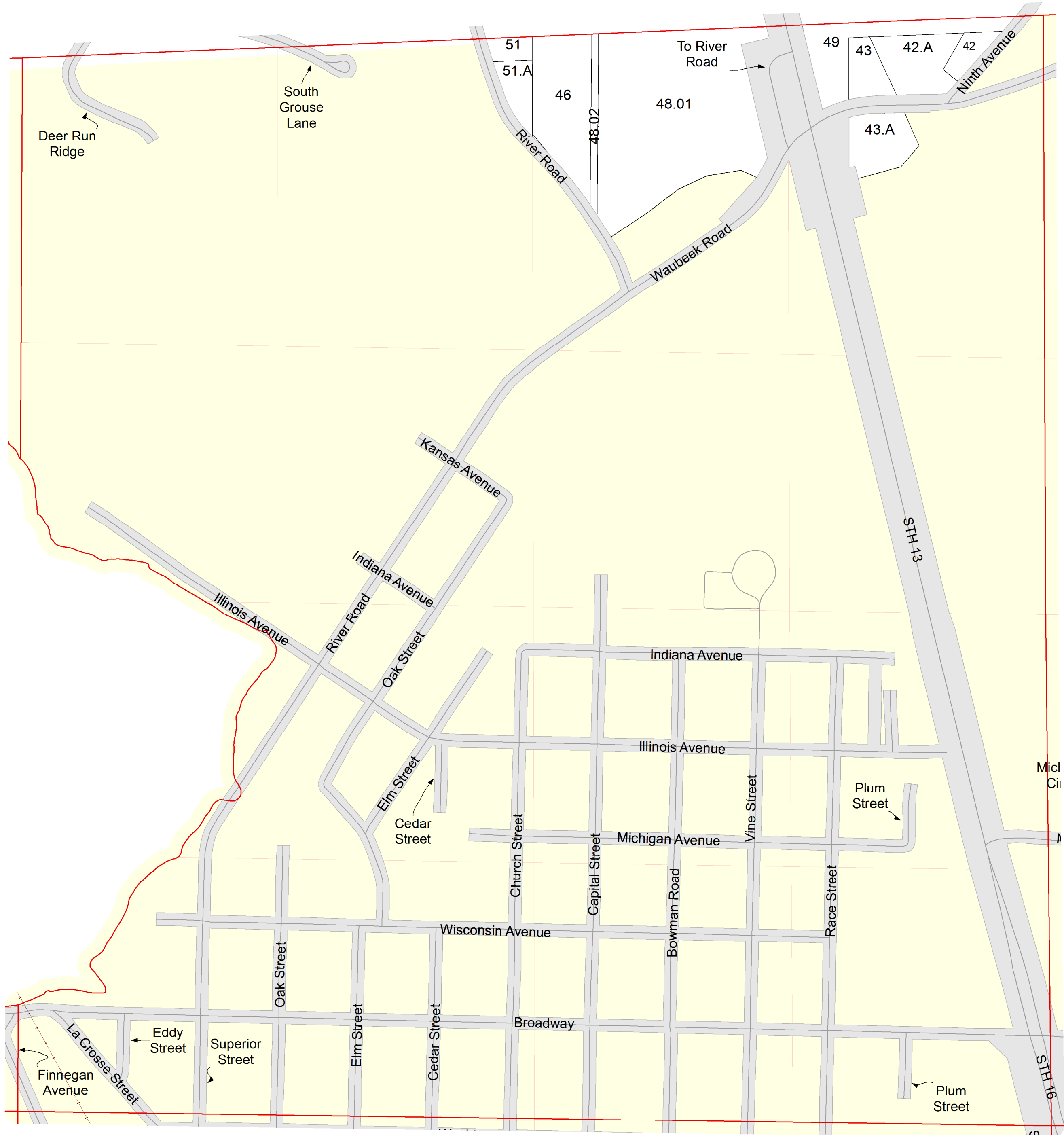


	2	1	6	5	4
10	11	12	7	8	9
15	14	13	18	17	16
	24	19	20	21	
25	30	29	28		
		31	32		

SEE ADAMS COUNTY

SEE SAUK COUNTY

SEE CITY OF WISCONSIN DELLS

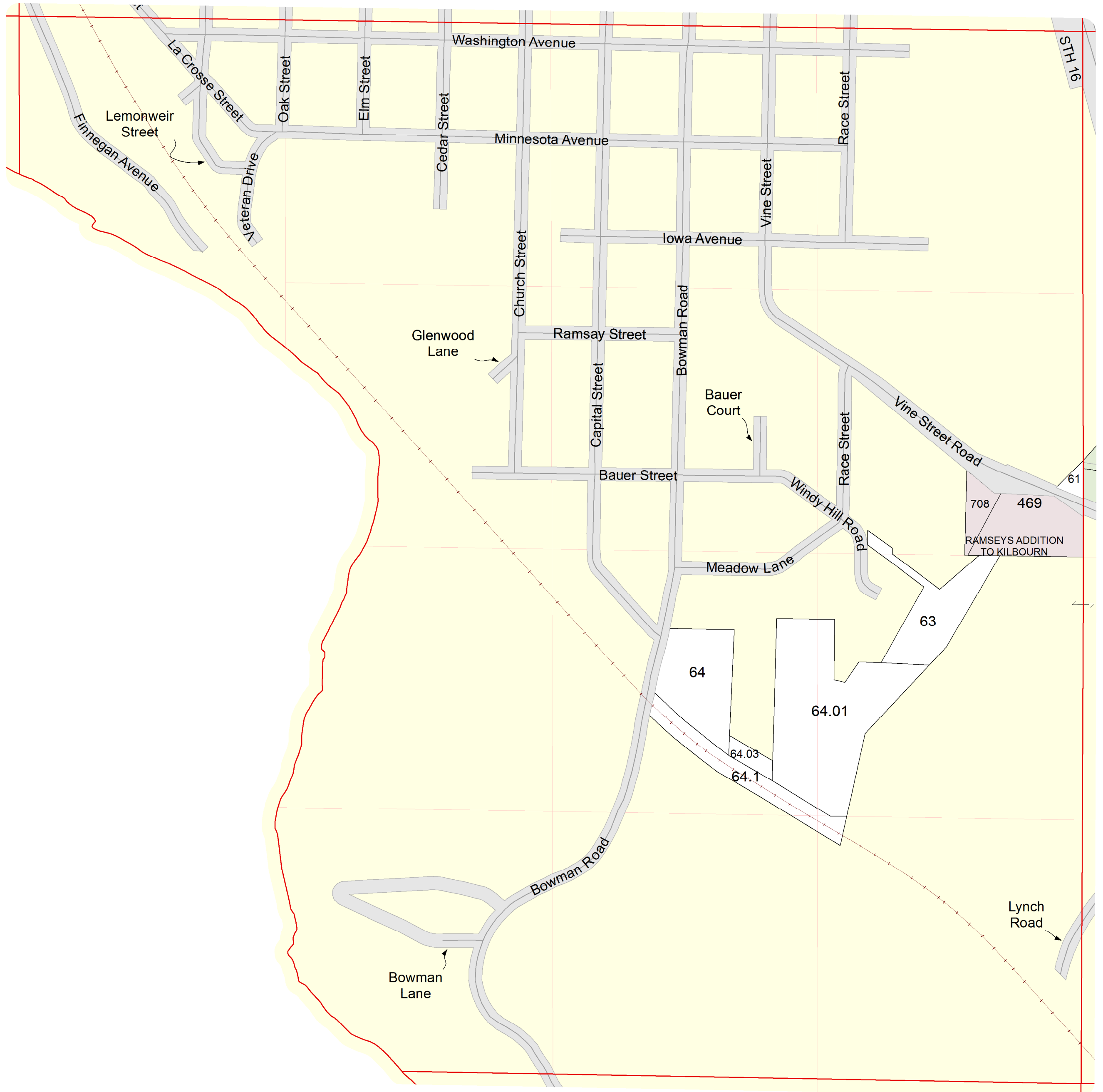
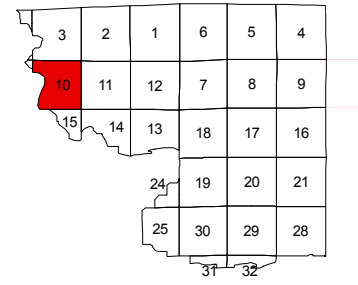
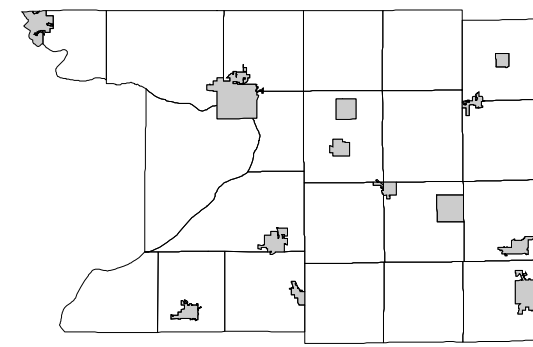


TOWN OF NEWPORT

SECTION 10 T13N R6E

1 inch = 400 feet 1:4,800

SEE CITY OF WISCONSIN DELLS



SEE SAUK COUNTY

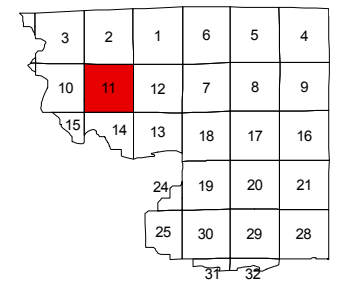
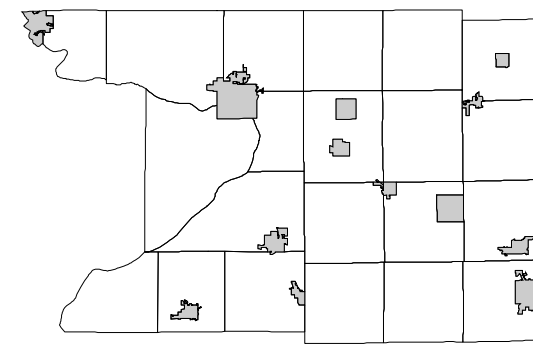
SEE SECTION 11 TOWN OF NEWPORT

TOWN OF NEWPORT

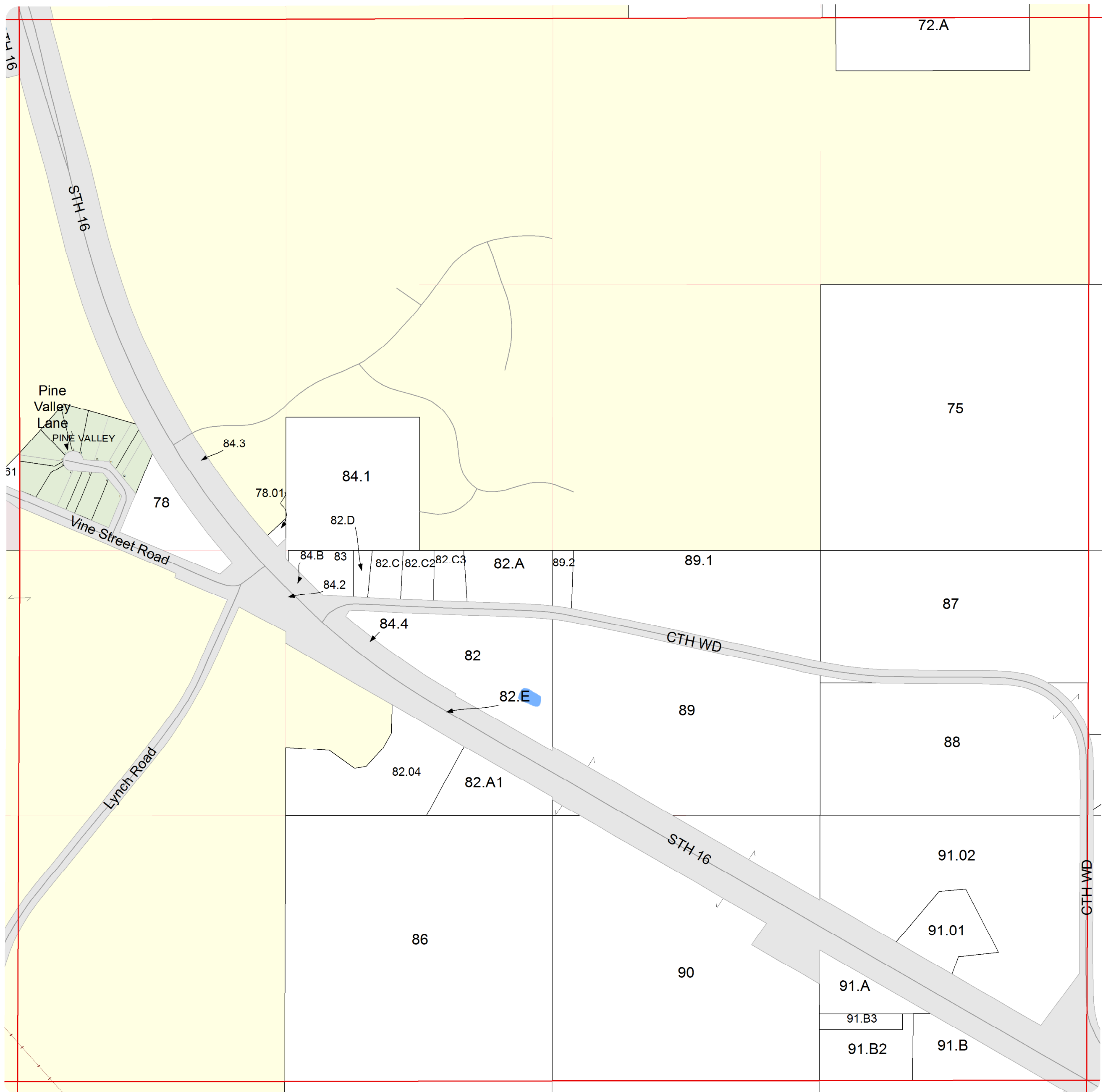
SECTION 11 T13N R6E

1 inch = 400 feet 1:4,800

SEE CITY OF WISCONSIN DELLS



SEE SECTION 10 TOWN OF NEWPORT



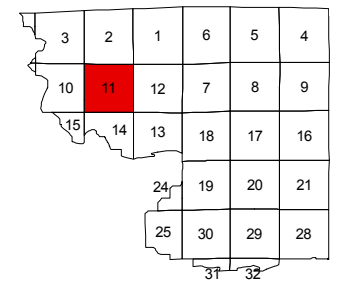
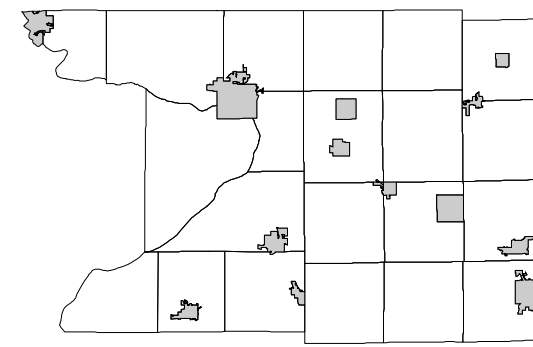
SEE SECTION 12 TOWN OF NEWPORT

TOWN OF NEWPORT

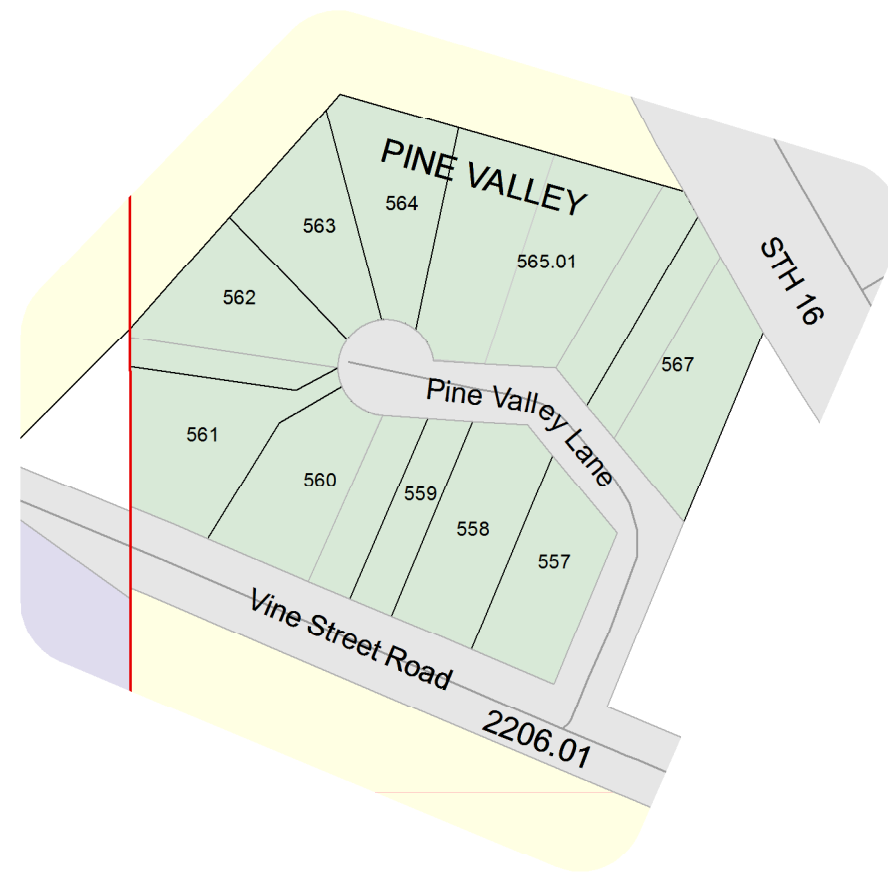
SECTION 11 T13N R6E

1 inch = 200 feet 1:2,400

SEE CITY OF WISCONSIN DELLS



SEE SECTION 10 TOWN OF NEWPORT

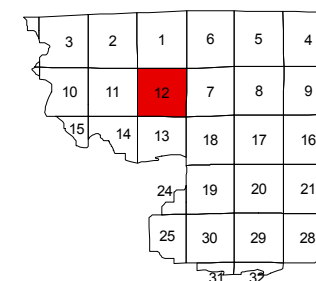
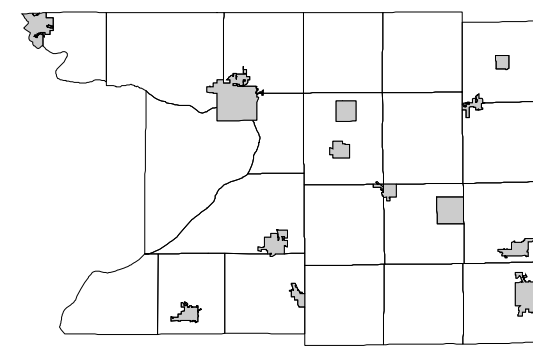


SEE SECTION 11 TOWN OF NEWPORT

TOWN OF NEWPORT

SECTION 12 T13N R6E

1 inch = 400 feet 1:4,800



SEE SECTION 01 TOWN OF NEWPORT



SEE SECTION 11 TOWN OF NEWPORT

SEE SECTION 07 TOWN OF NEWPORT

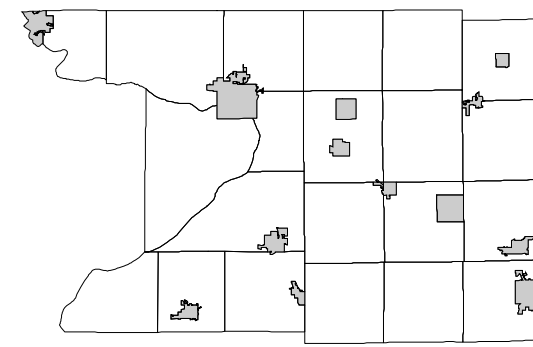
SEE SECTION 13 TOWN OF NEWPORT

TOWN OF NEWPORT

SECTION 13 T13N R6E

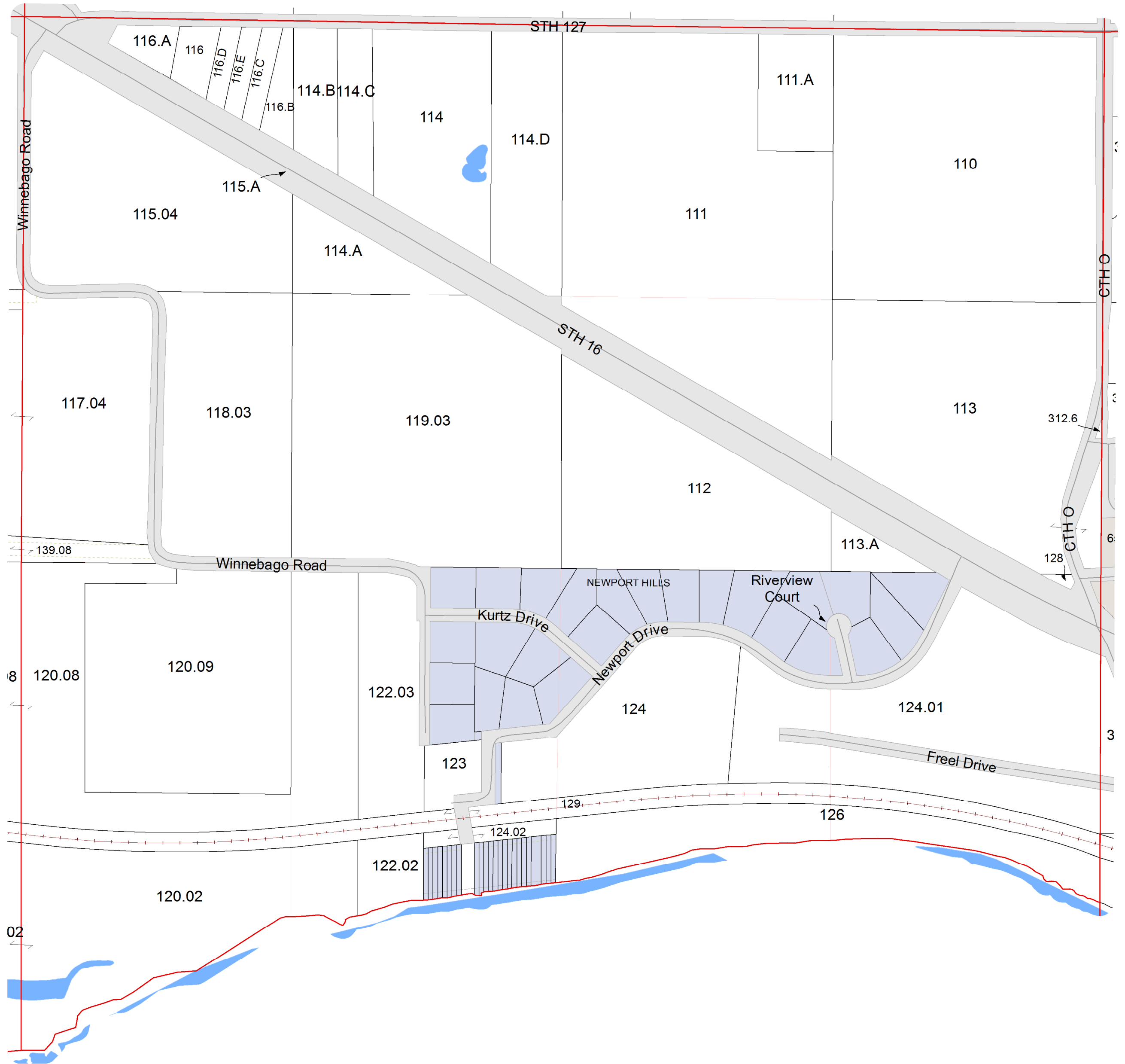
1 inch = 400 feet 1:4,800

SEE SECTION 12 TOWN OF NEWPORT



3	2	1	6	5	4
10	11	12	7	8	9
15	14	13	18	17	16
24	19	20	21		
25	30	29	28		
			31	32	

SEE SECTION 14 TOWN OF NEWPORT

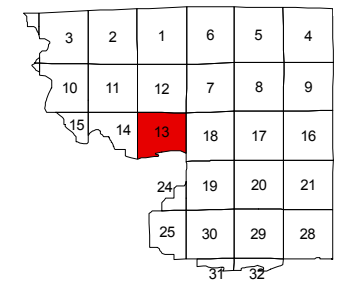
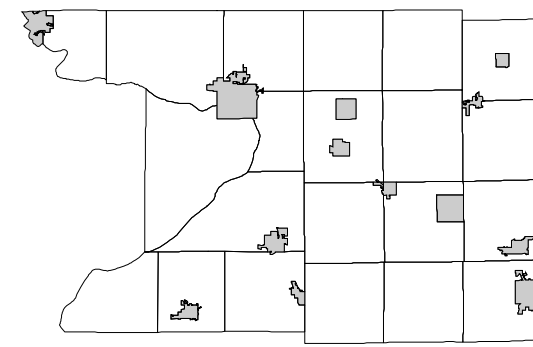


SEE SECTION 18 TOWN OF NEWPORT

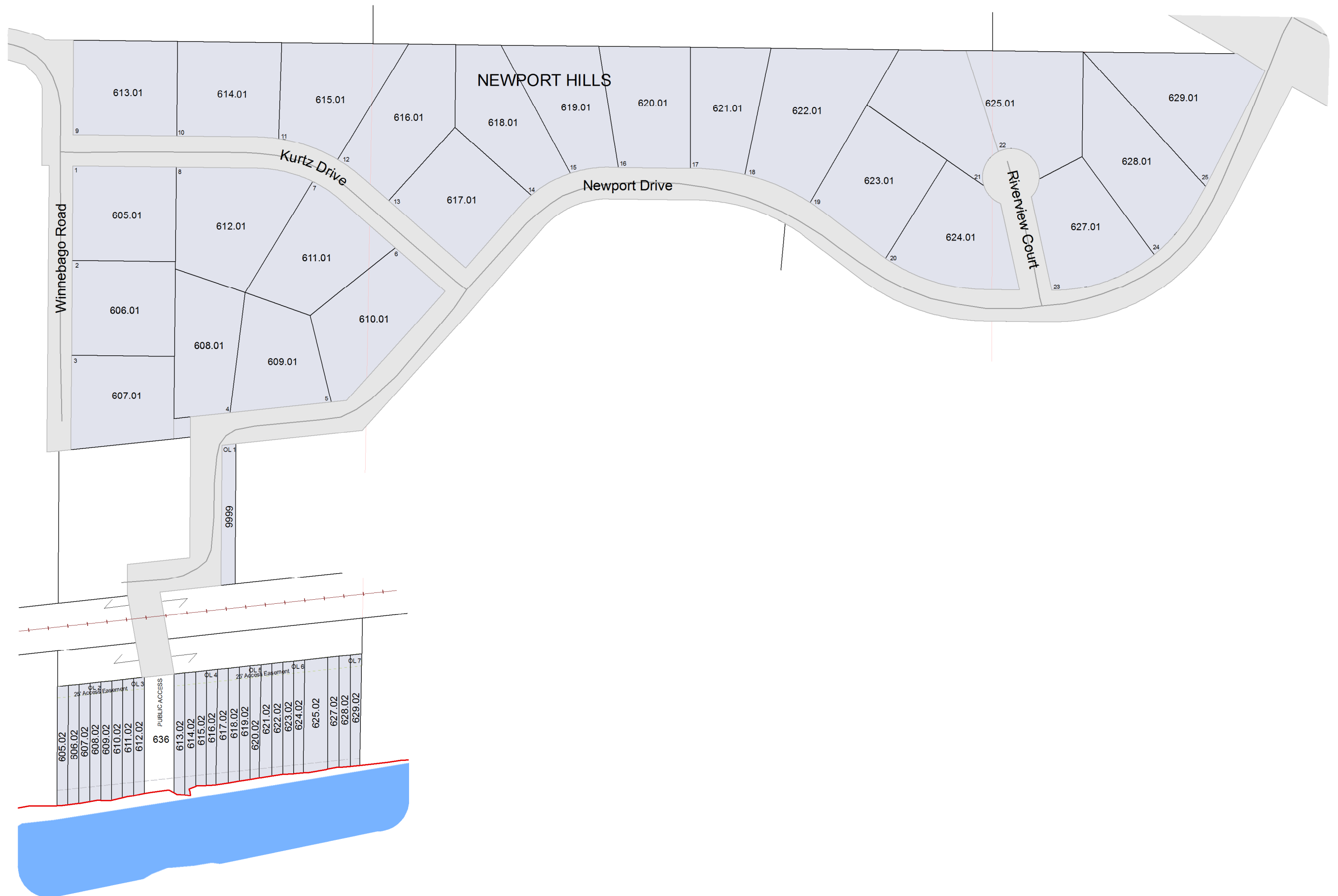
TOWN OF NEWPORT

SECTION 13 T13N R6E

1 inch = 200 feet 1:2,400



SEE SECTION 13 TOWN OF NEWPORT



SEE SECTION 13 TOWN OF NEWPORT

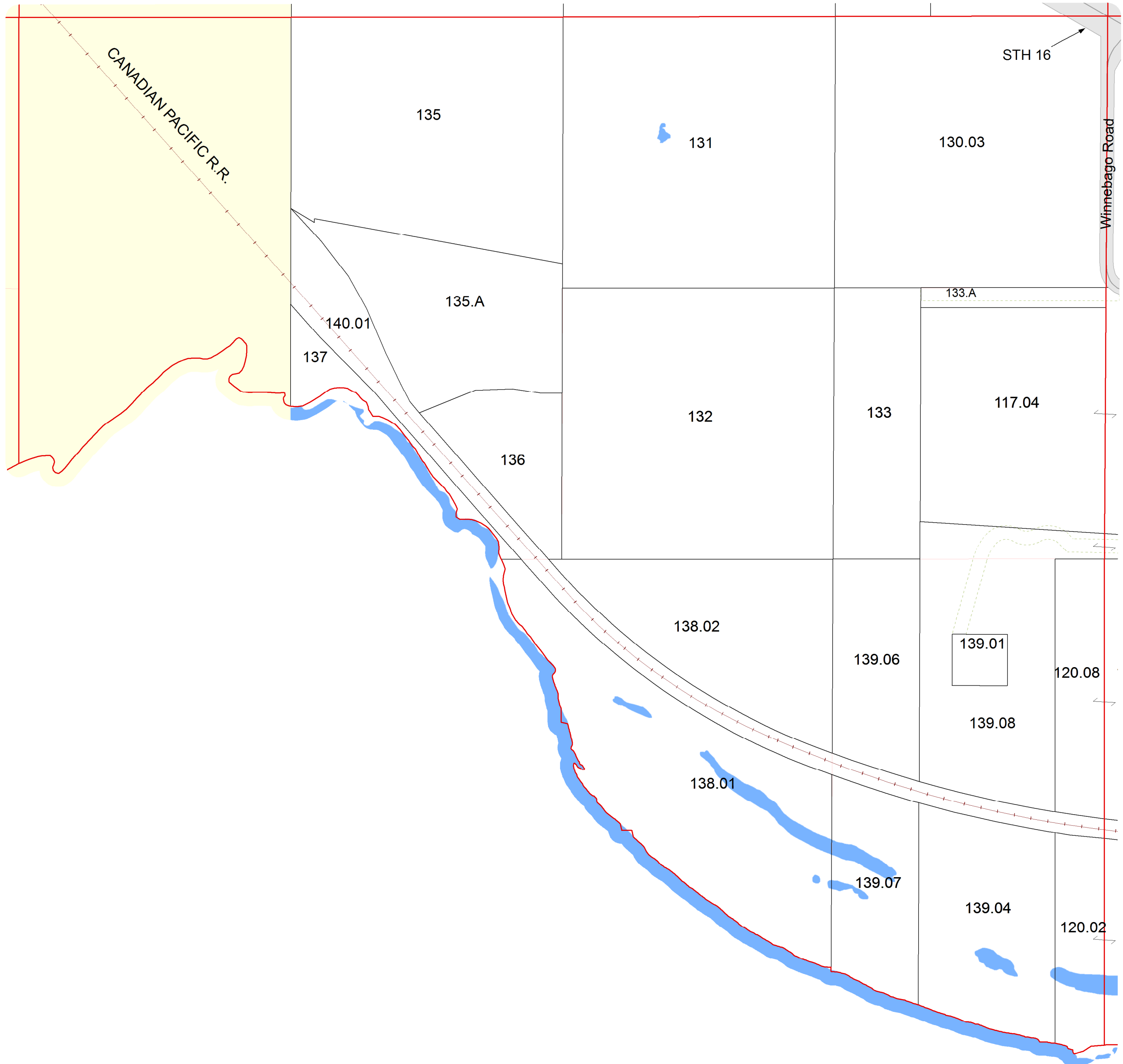
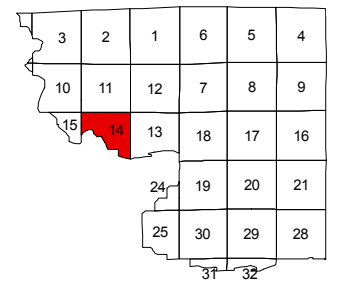
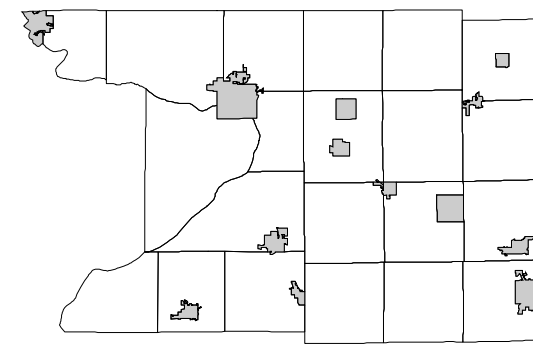
SEE SECTION 13 TOWN OF NEWPORT

TOWN OF NEWPORT

SECTION 14 T13N R6E

1 inch = 400 feet 1:4,800

SEE SECTION 11 TOWN OF NEWPORT



SEE CITY OF WISCONSIN DELLS

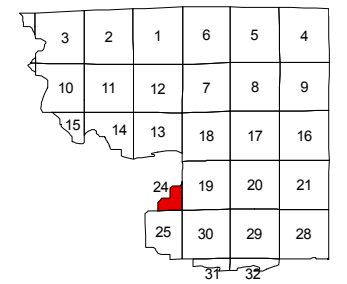
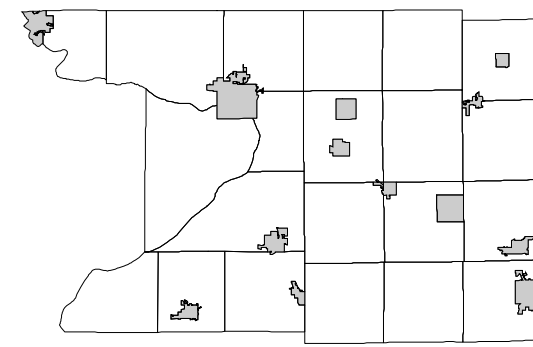
SEE SECTION 13 TOWN OF NEWPORT

TOWN OF NEWPORT

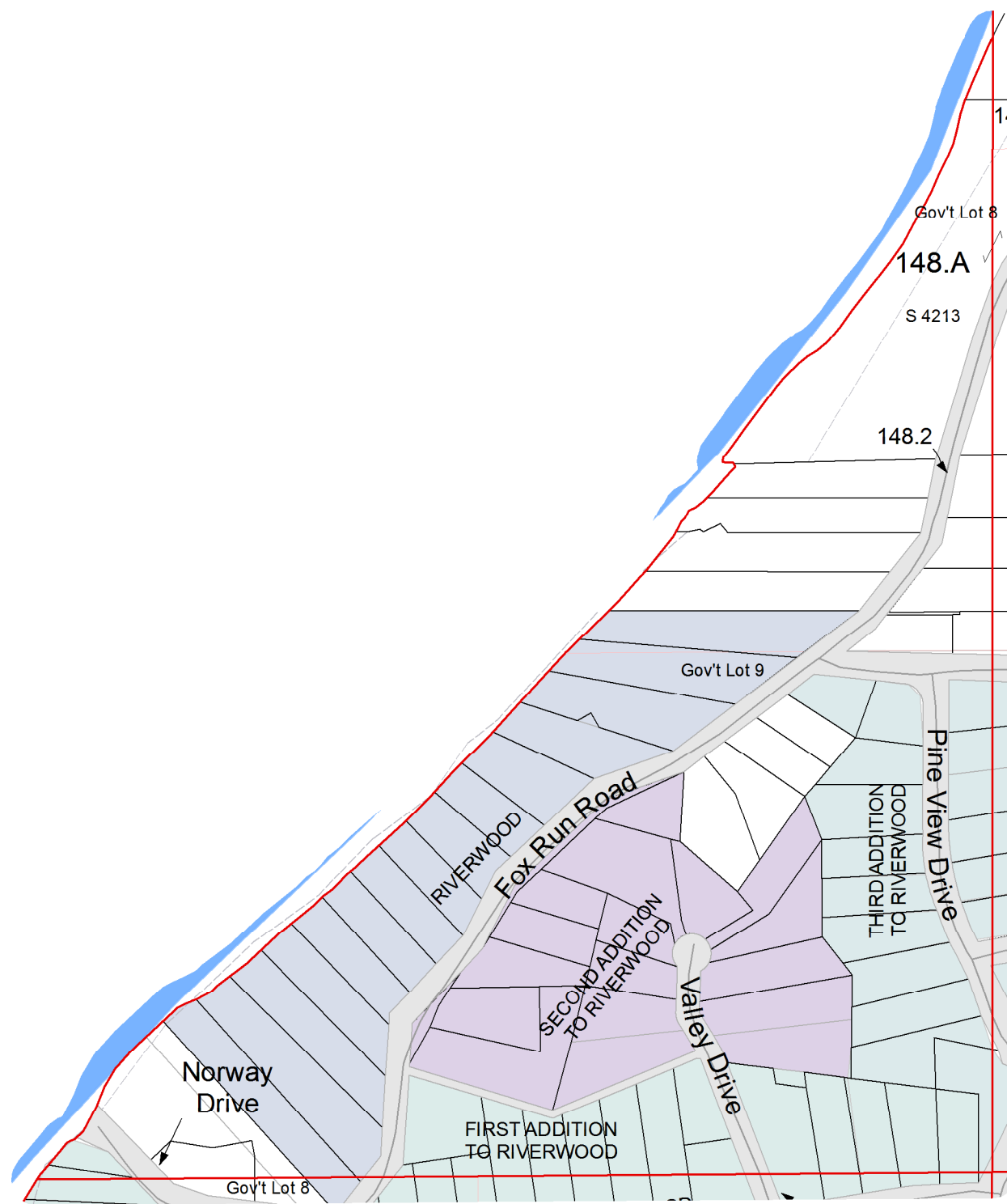
SECTION 24 T13N R6E

1 inch = 400 feet 1:4,800

SEE SAUK COUNTY



SEE SAUK COUNTY

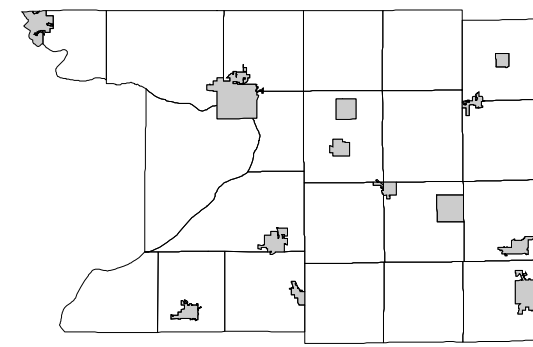


SEE SECTION 24 TOWN OF NEWPORT

TOWN OF NEWPORT

SECTION 24 T13N R6E

1 inch = 200 feet 1:2,400

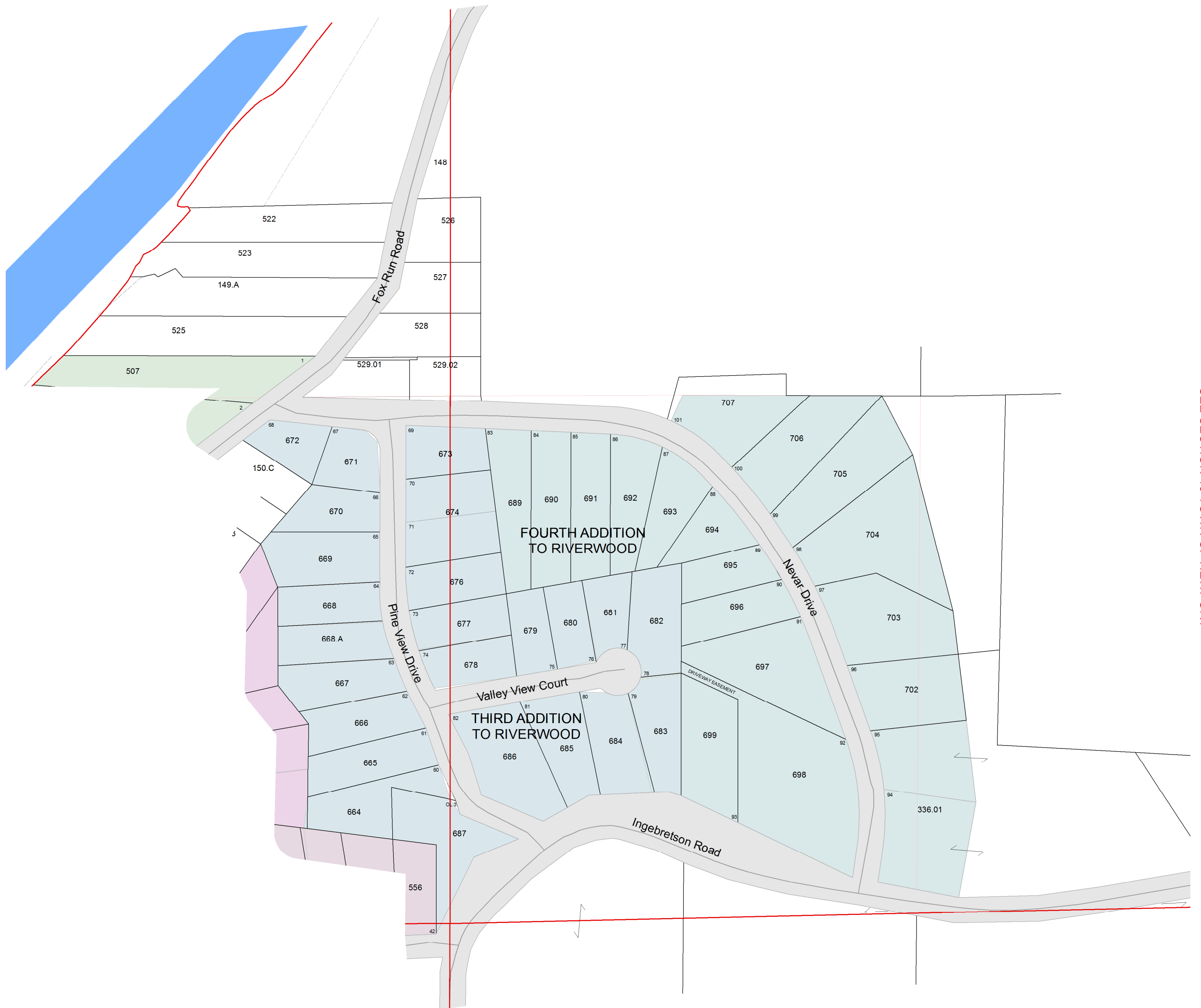


3	2	1	6	5	4	
10	11	12	7	8	9	
15	14	13	18	17	16	
			24	19	20	21
			25	30	29	28
				31	32	

SEE SECTION 19 TOWN OF NEWPORT

SEE SECTION 25 TOWN OF NEWPORT

SEE SECTION 19 TOWN OF NEWPORT



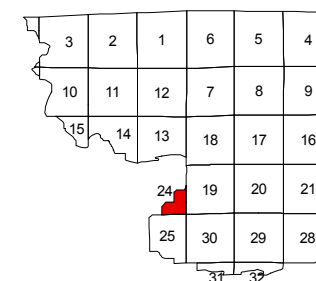
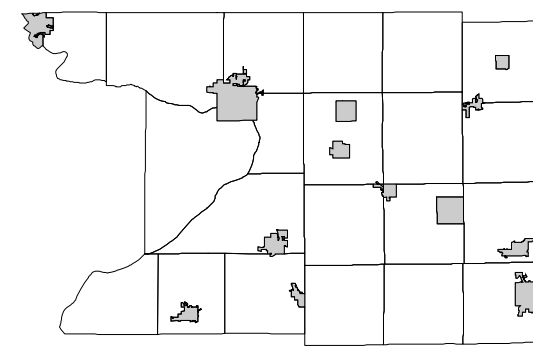
SEE SECTION 30 TOWN OF NEWPORT

TOWN OF NEWPORT

SECTION 24 T13N R6E

1 inch = 200 feet 1:2,400

SEE SAUK COUNTY



SEE SAUK COUNTY



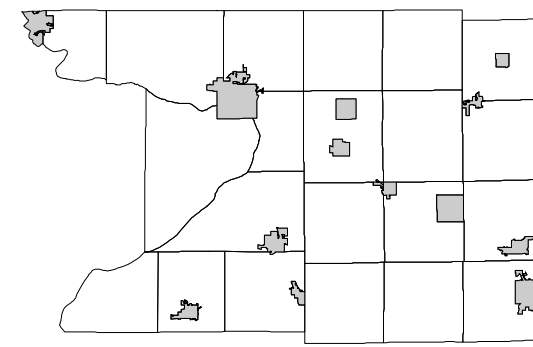
SEE SECTION 24 TOWN OF NEWPORT

TOWN OF NEWPORT

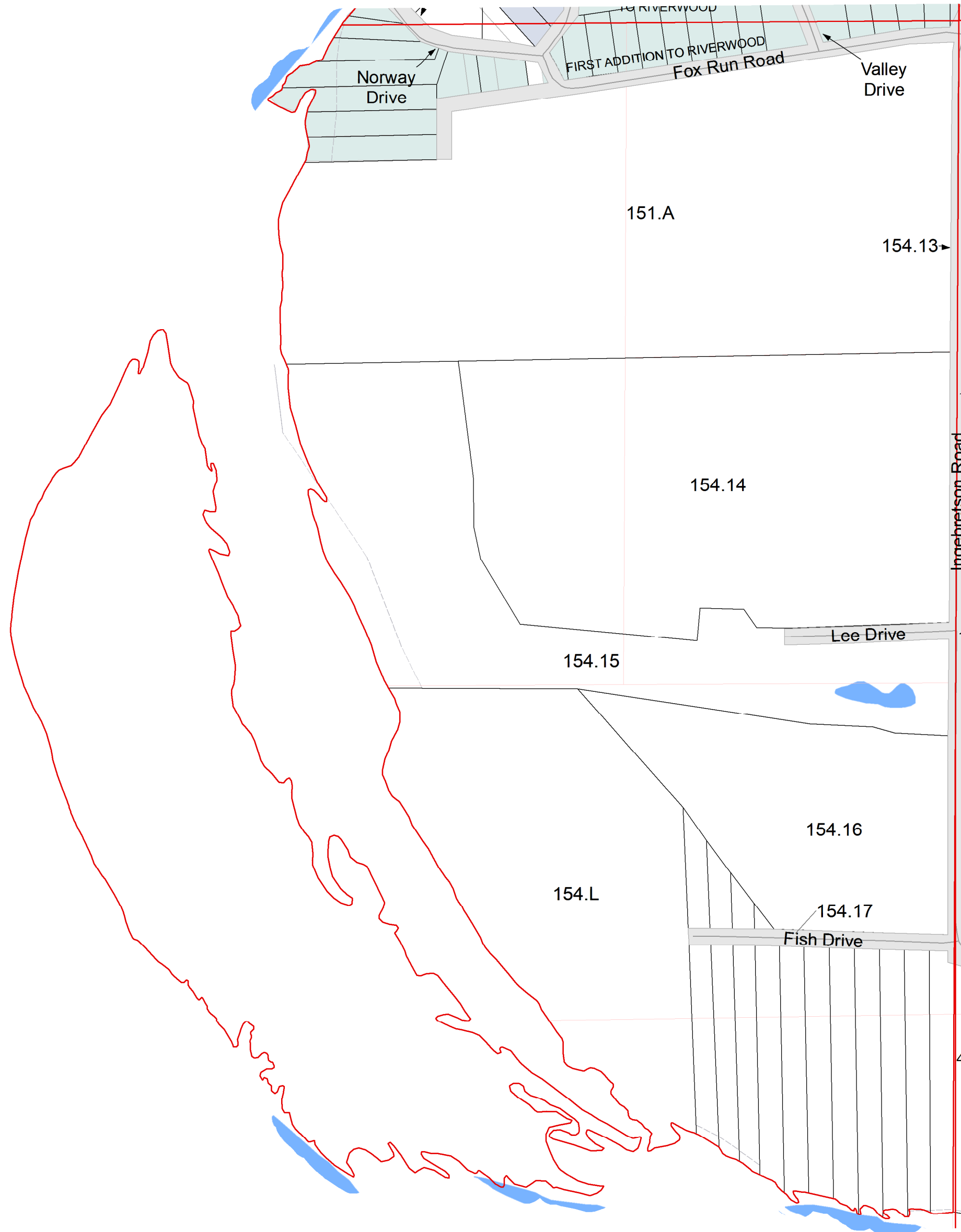
SECTION 25 T13N R6E

1 inch = 400 feet 1:4,800

SEE SECTION 25 TOWN OF NEWPORT



3	2	1	6	5	4
10	11	12	7	8	9
15	14	13	18	17	16
		24	19	20	21
			25	30	29
				31	32



SEE SECTION 25 TOWN OF NEWPORT

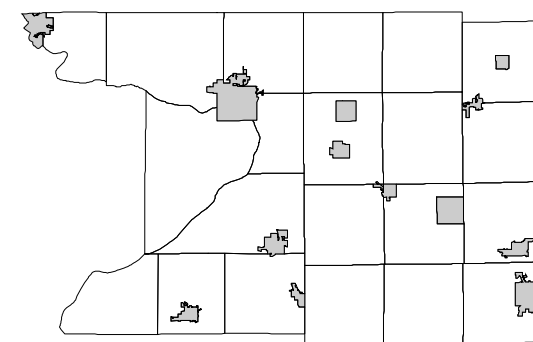
SEE SECTION 30 TOWN OF NEWPORT

TOWN OF NEWPORT

SECTION 25 T13N R6E

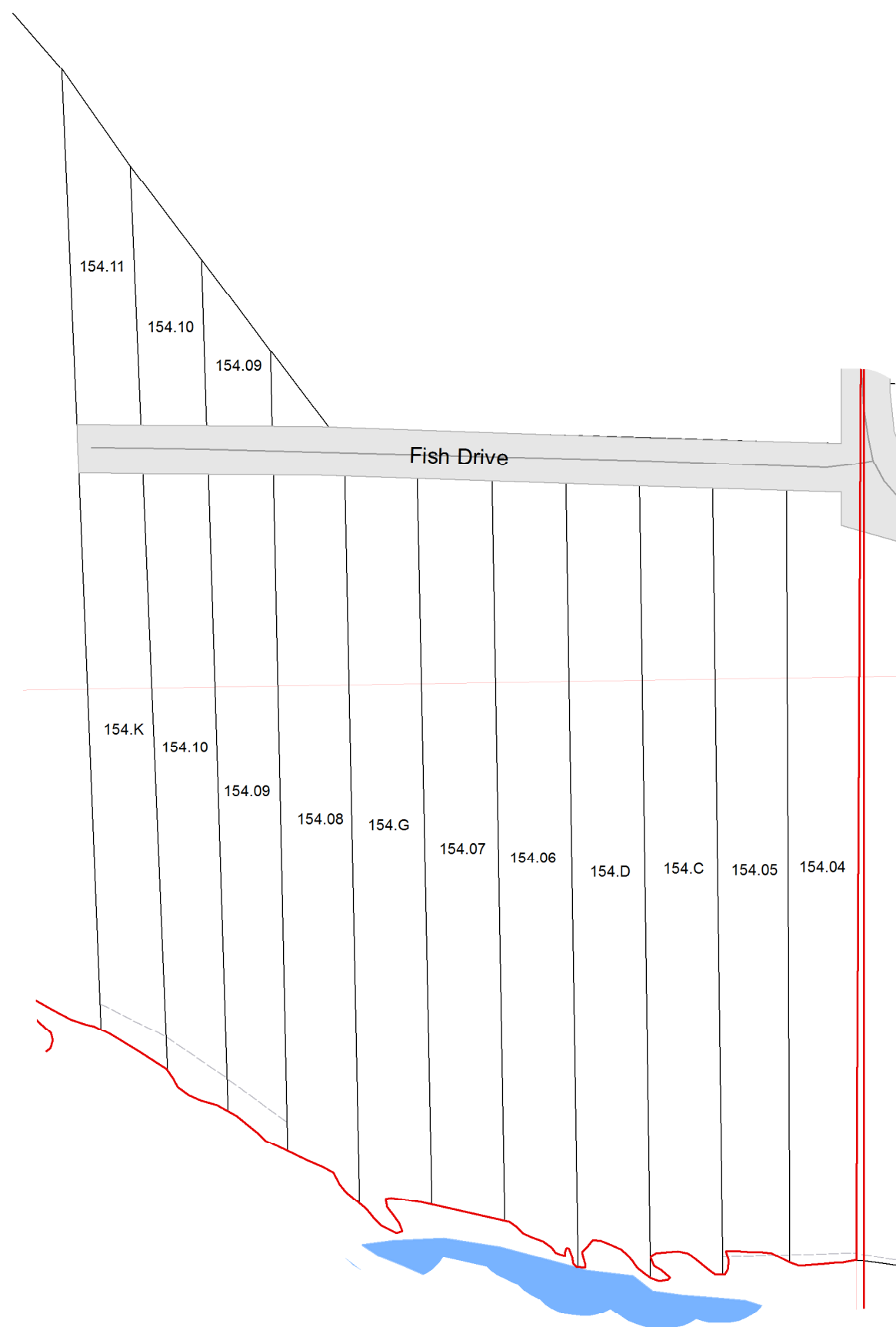
1 inch = 200 feet 1:2,400

SEE SECTION 25 TOWN OF NEWPORT



T13 R6			T13 R7			
3	2	1	6	5	4	
10	11	12	7	8	9	
15	14	13	18	17	16	
			24	19	20	21
			25	30	29	28
				31	32	

SEE SECTION 25 TOWN OF NEWPORT



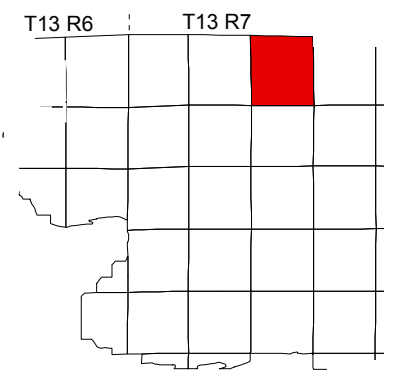
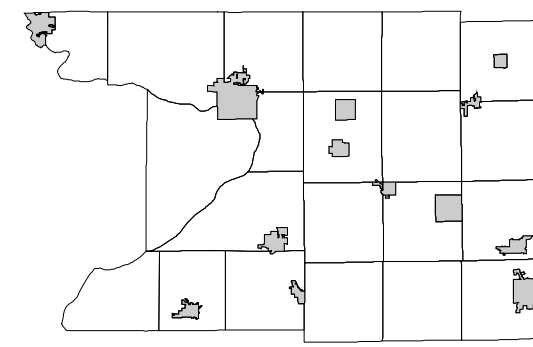
SEE SECTION 30 TOWN OF NEWPORT

SEE SECTION 25 TOWN OF NEWPORT

TOWN OF NEWPORT

SECTION 4 T13N R7E

1 inch = 400 feet 1:4,800



SEE ADAMS COUNTY

SEE SECTION 05 TOWN OF NEWPORT

SEE SECTION 03 TOWN OF LEWISTON

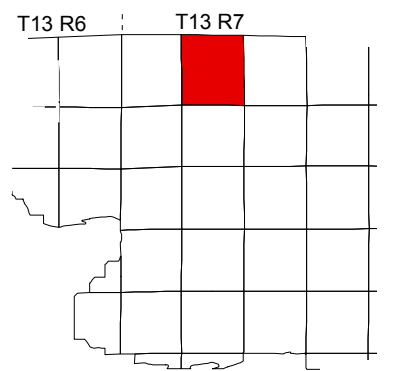
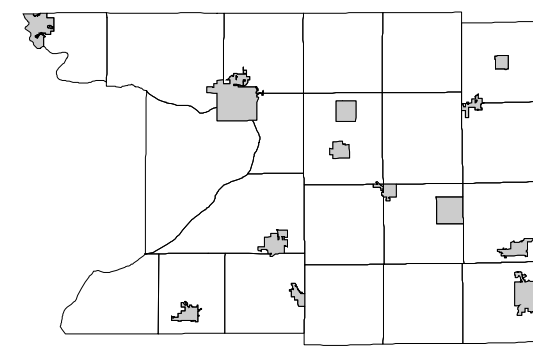


TOWN OF NEWPORT

SECTION 5 T13N R7E

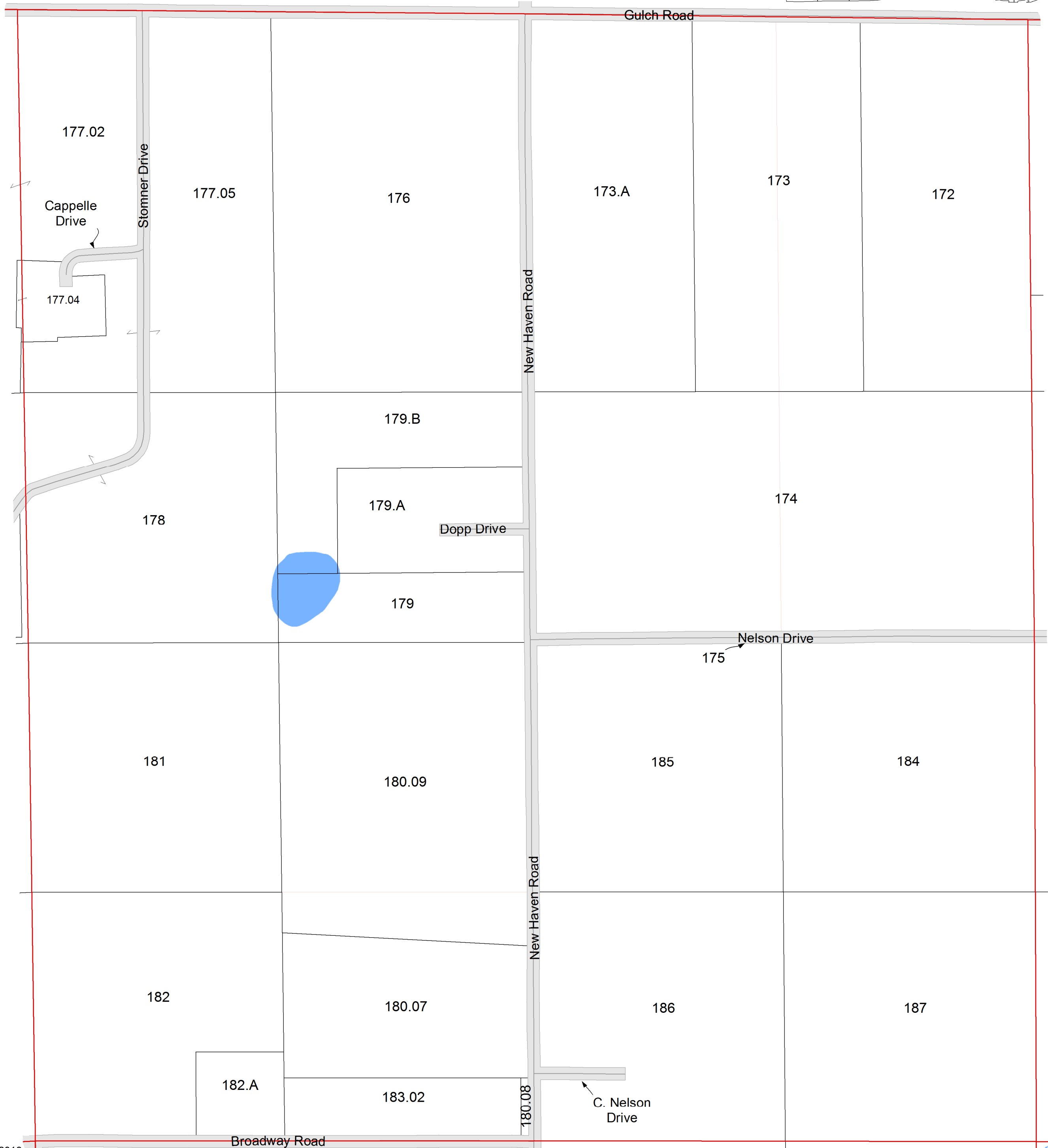
1 inch = 400 feet 1:4,800

SEE ADAMS COUNTY



SEE SECTION 06 TOWN OF NEWPORT

SEE SECTION 04 TOWN OF NEWPORT

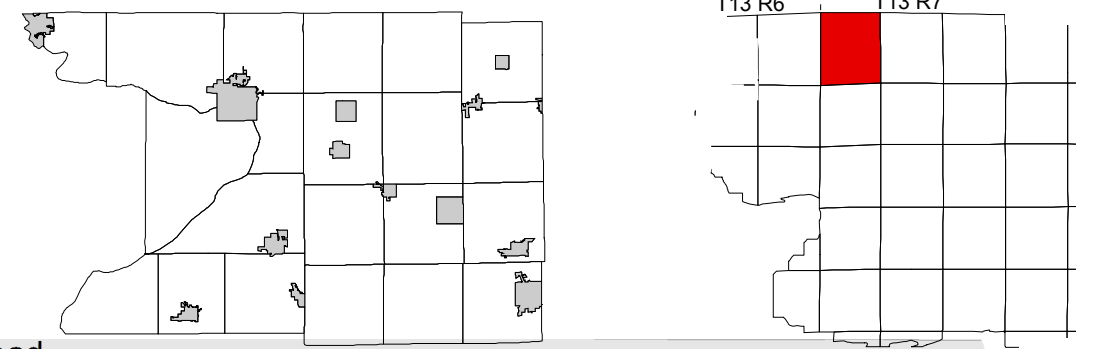


SEE SECTION 08 TOWN OF NEWPORT

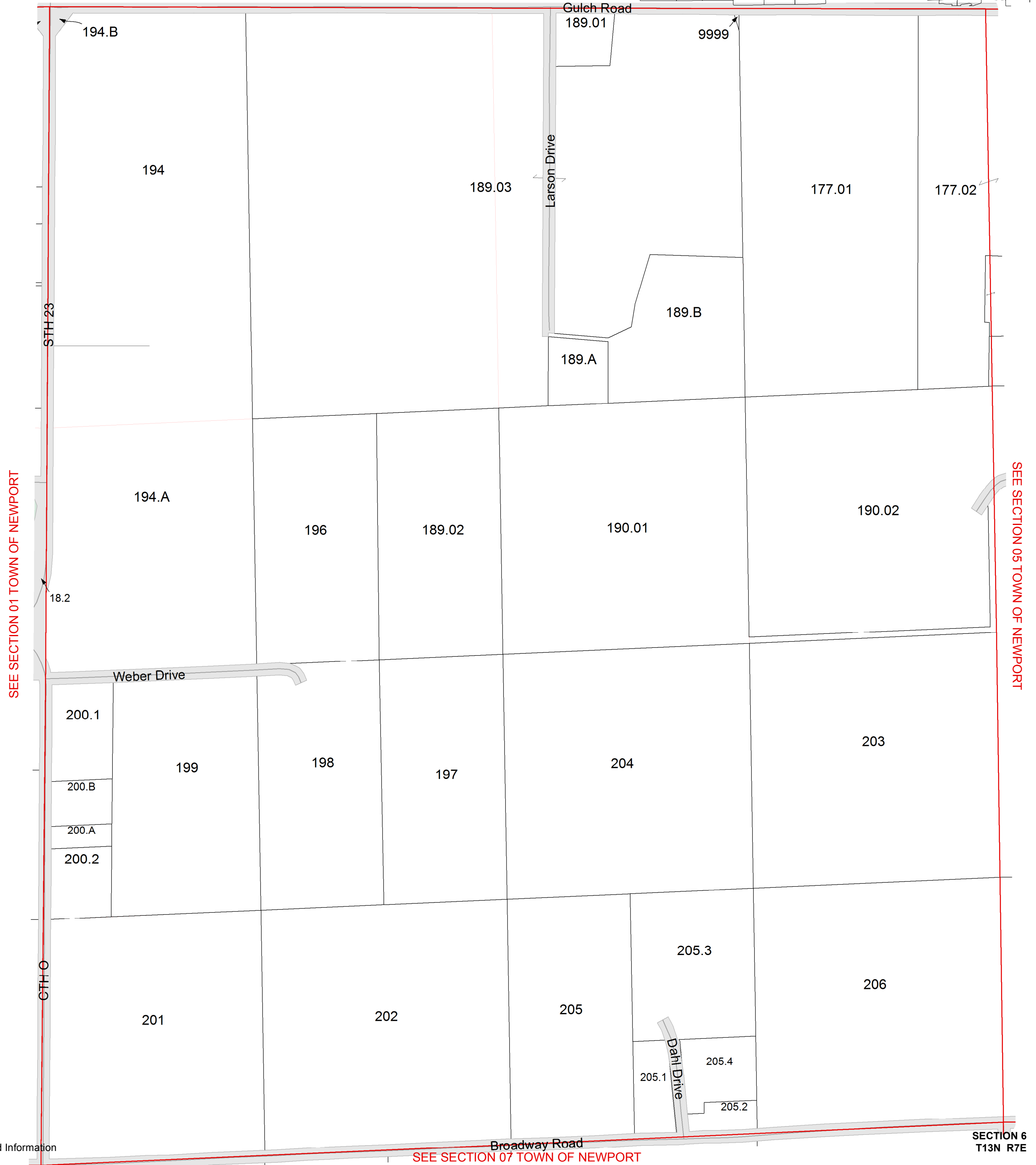
TOWN OF NEWPORT

SECTION 6 T13N R7E

1 inch = 400 feet 1:4,800



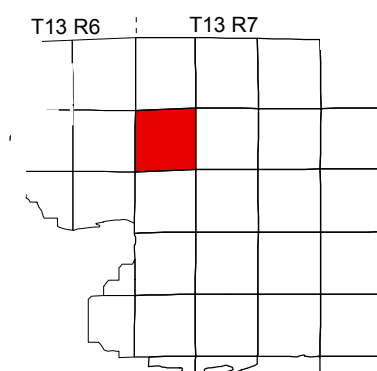
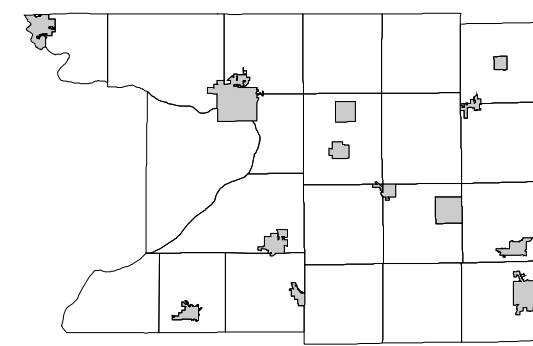
SEE ADAMS COUNTY



TOWN OF NEWPORT

SECTION 7 T13N R7E

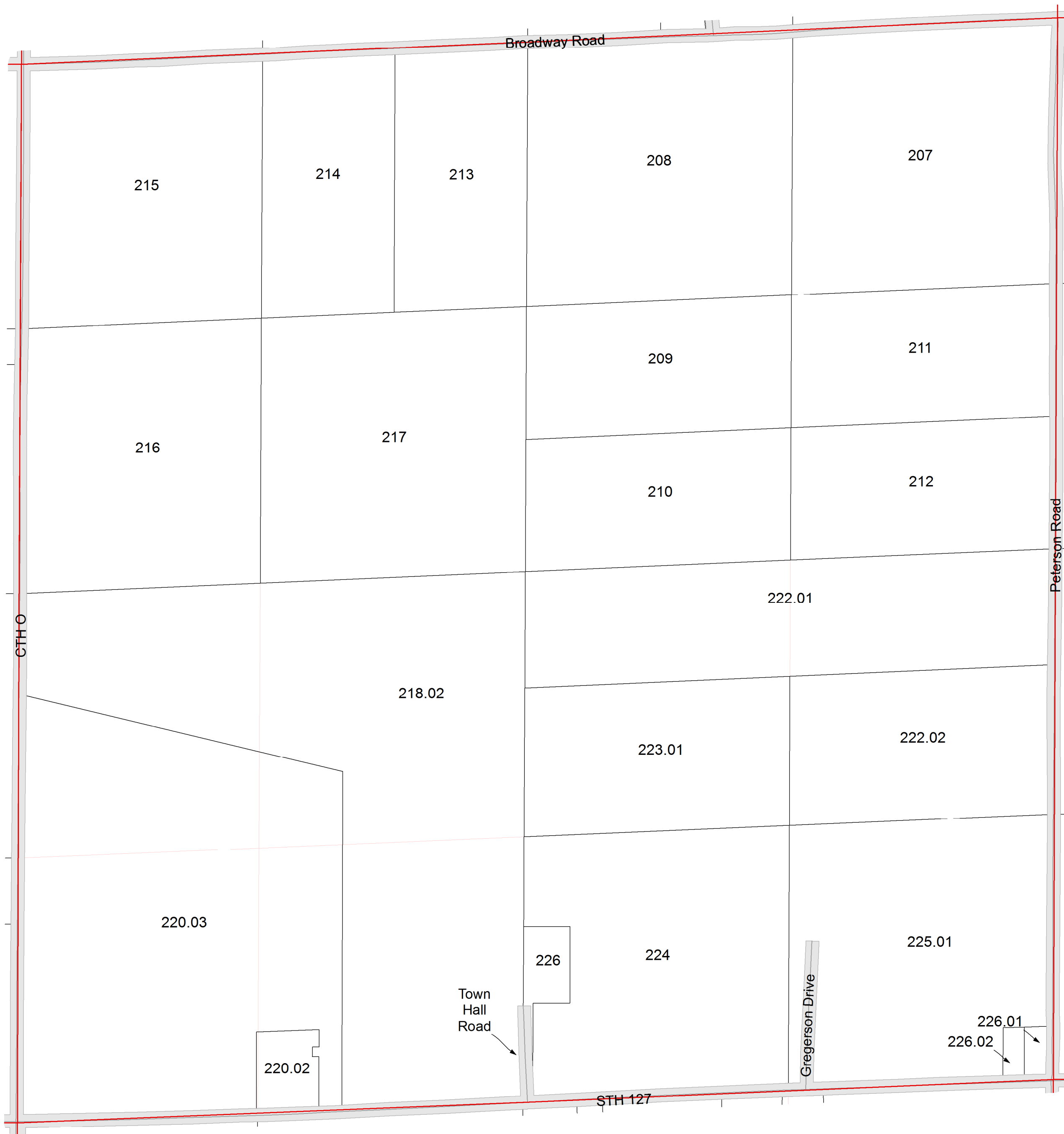
1 inch = 400 feet 1:4,800



SEE SECTION 06 TOWN OF NEWPORT

SEE SECTION 12 TOWN OF NEWPORT

SEE SECTION 08 TOWN OF NEWPORT

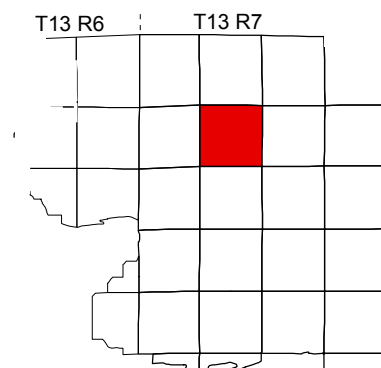
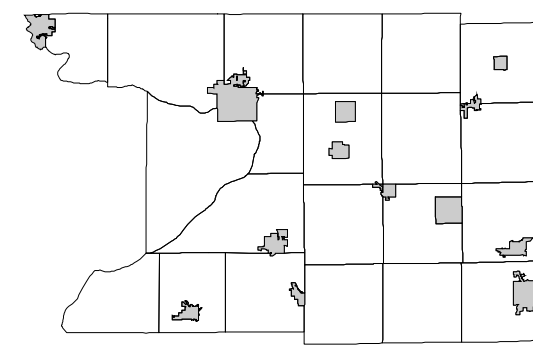


SEE SECTION 18 TOWN OF NEWPORT

TOWN OF NEWPORT

SECTION 8 T13N R7E

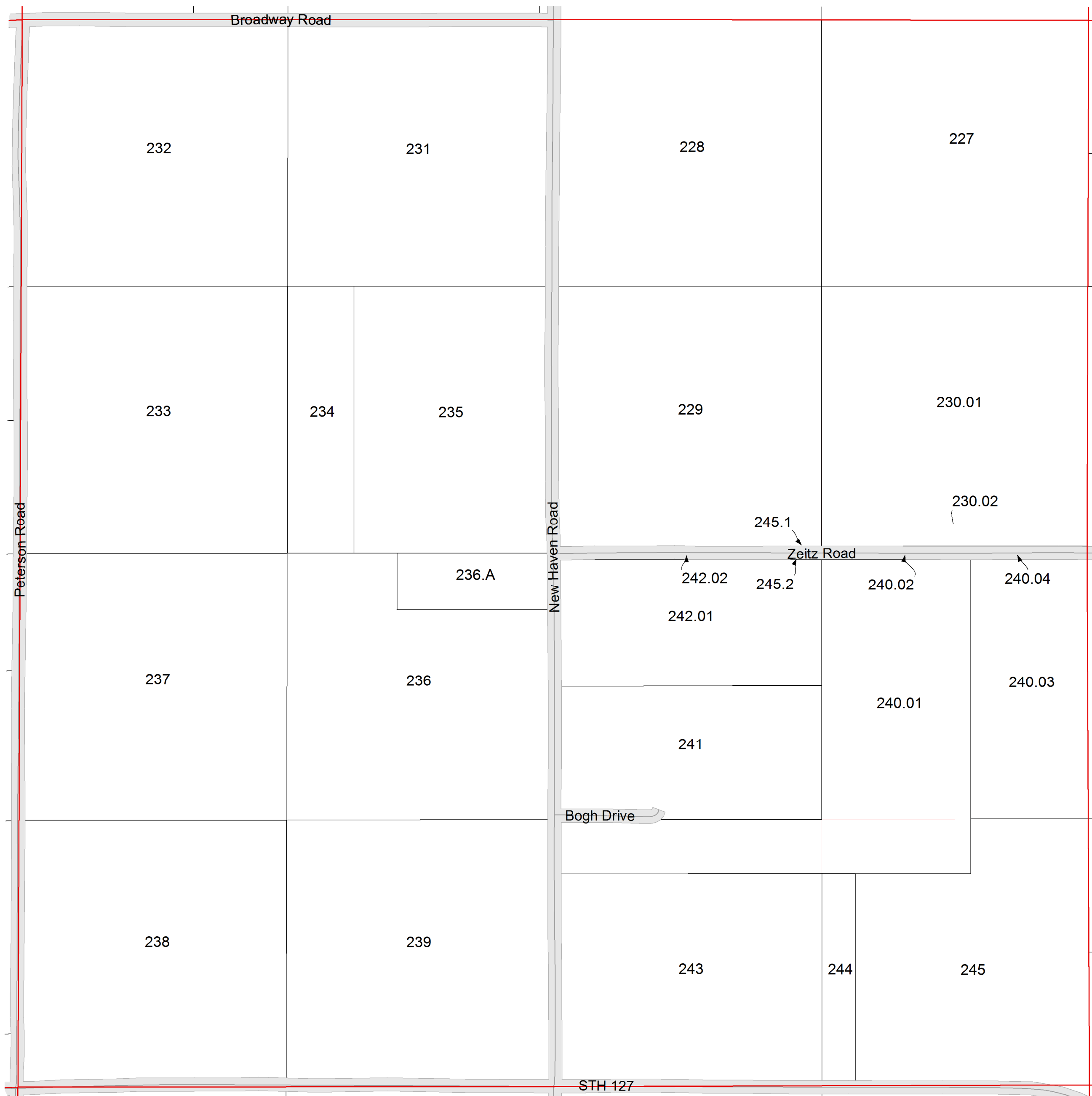
1 inch = 400 feet 1:4,800



SEE SECTION 05 TOWN OF NEWPORT

SEE SECTION 07 TOWN OF NEWPORT

SEE SECTION 09 TOWN OF NEWPORT

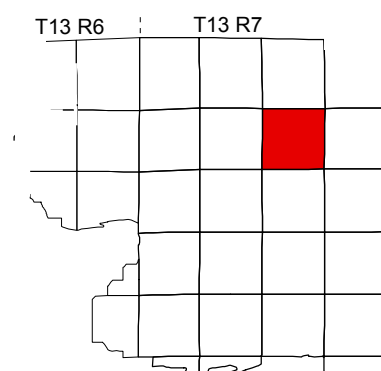
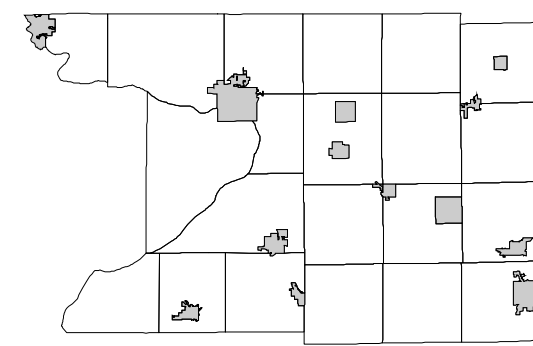


SEE SECTION 17 TOWN OF NEWPORT

TOWN OF NEWPORT

SECTION 9 T13N R7E

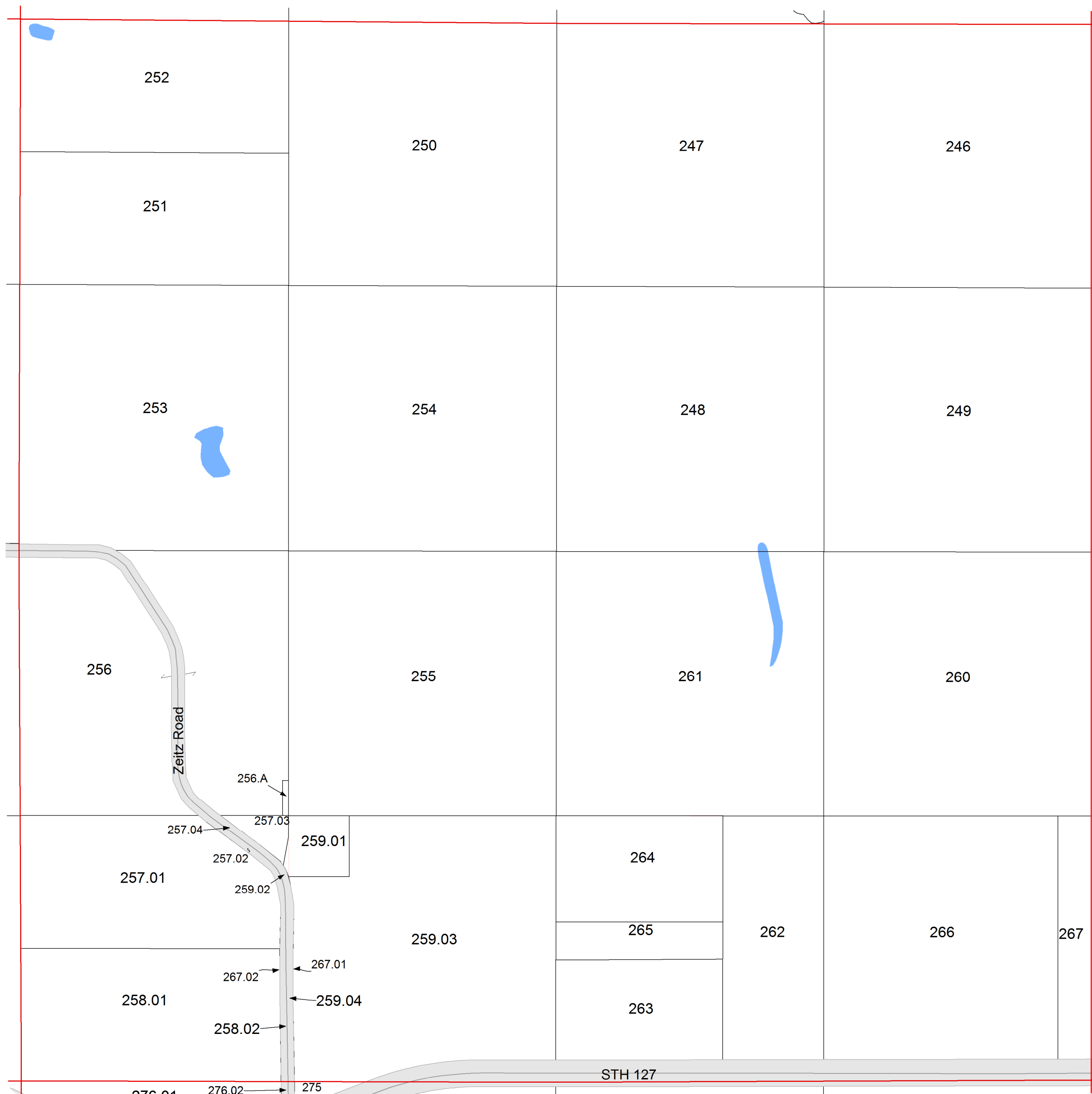
1 inch = 400 feet 1:4,800



SEE SECTION 04 TOWN OF NEWPORT

SEE SECTION 08 TOWN OF NEWPORT

SEE SECTION 10 TOWN OF LEWISTON

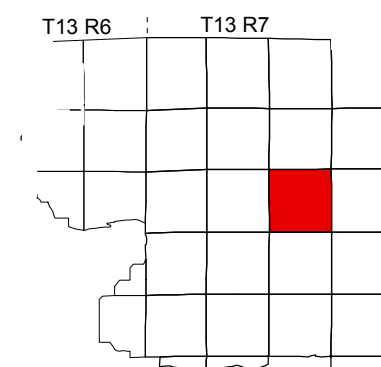
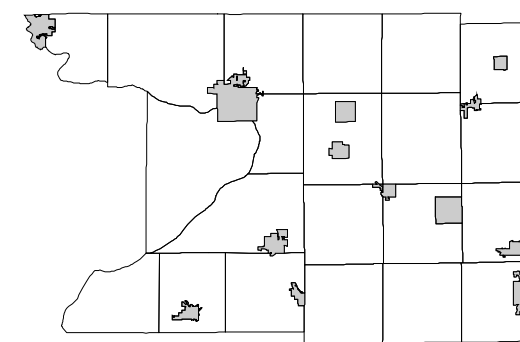


SEE SECTION 16 TOWN OF NEWPORT

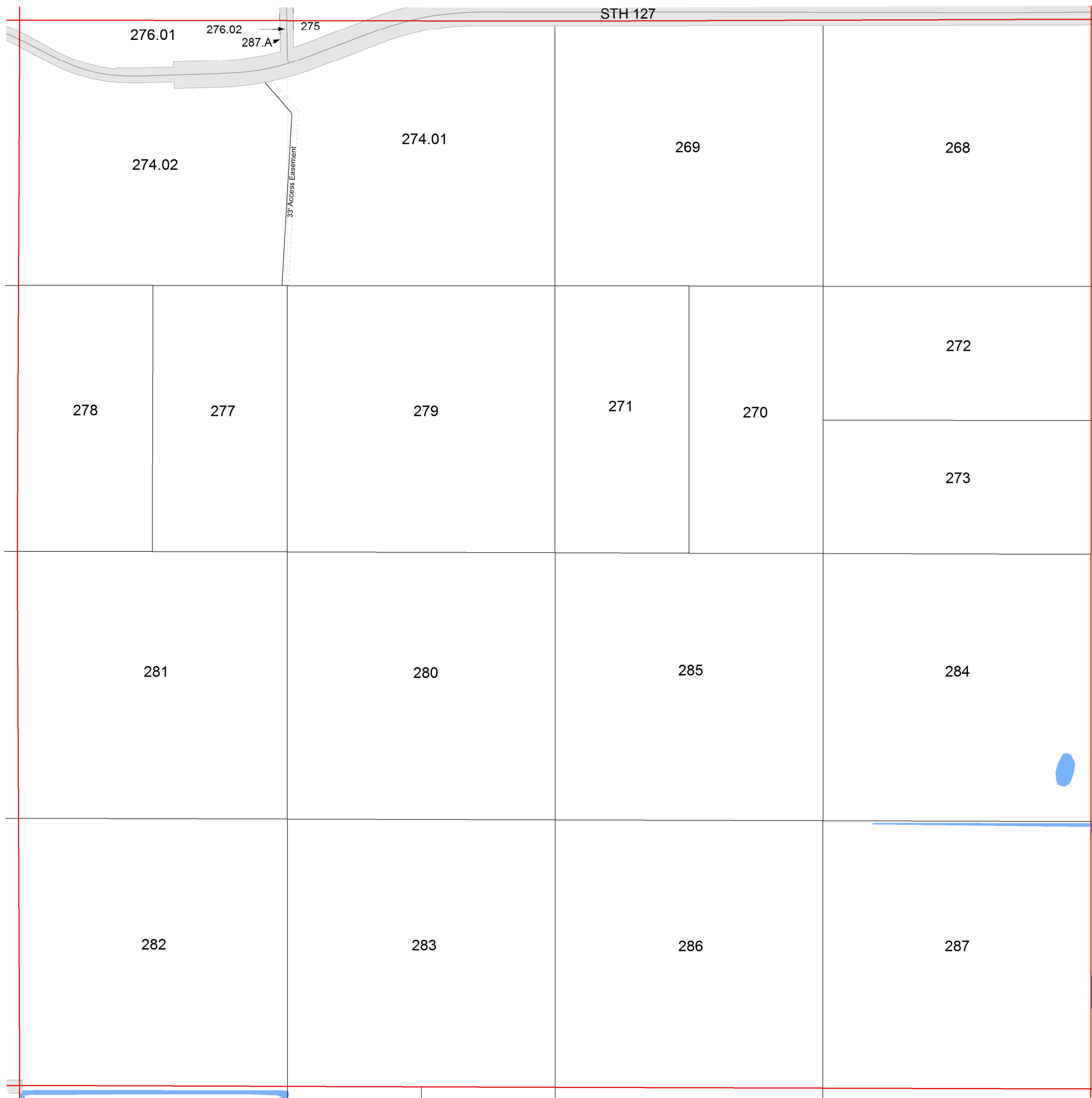
TOWN OF NEWPORT

SECTION 16 T13N R7E

1 inch = 400 feet 1:4,800



SEE SECTION 09 TOWN OF NEWPORT



SEE SECTION 17 TOWN OF NEWPORT

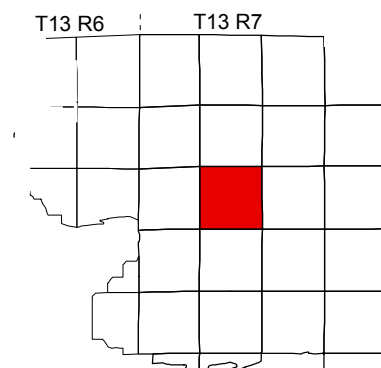
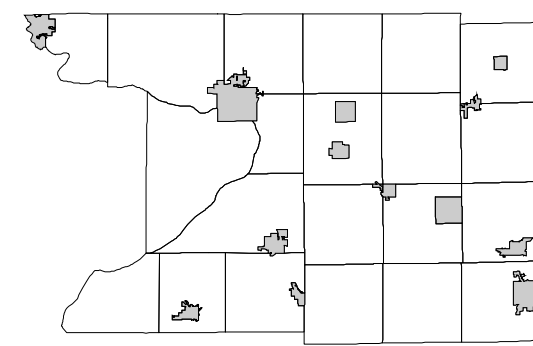
SEE SECTION 15 TOWN OF LEWISTON

SEE SECTION 21 TOWN OF NEWPORT

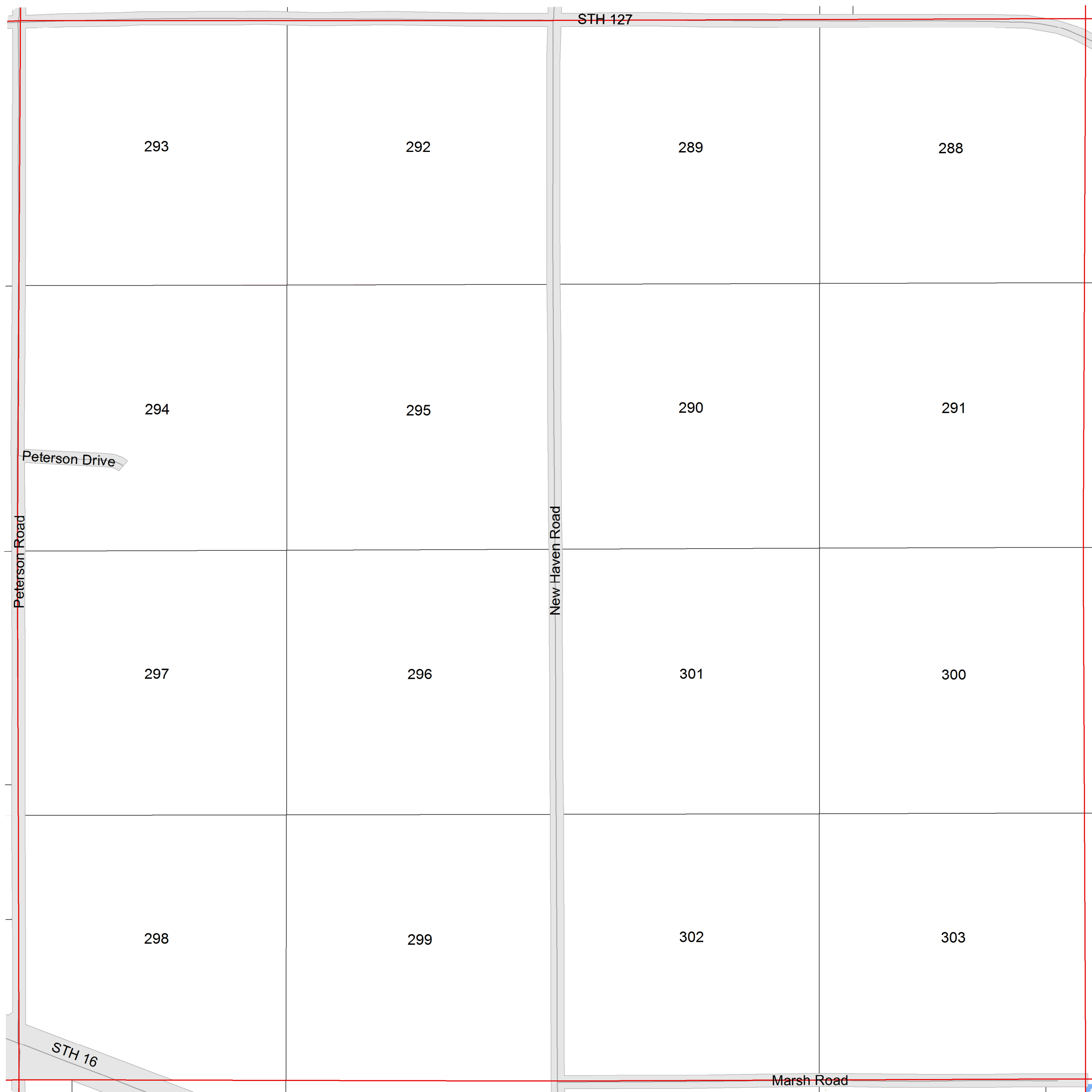
TOWN OF NEWPORT

SECTION 17 T13N R7E

1 inch = 400 feet 1:4,800



SEE SECTION 08 TOWN OF NEWPORT



SEE SECTION 18 TOWN OF NEWPORT

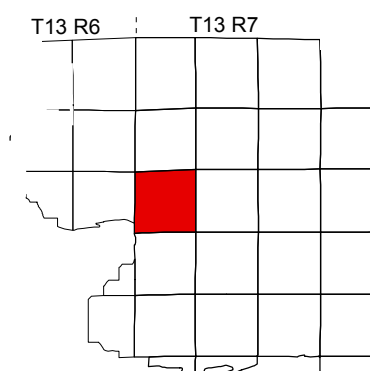
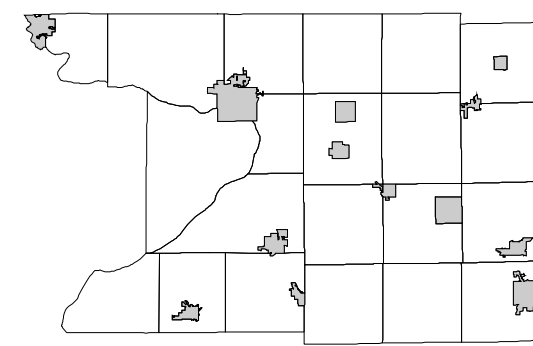
SEE SECTION 16 TOWN OF NEWPORT

SEE SECTION 20 TOWN OF NEWPORT

TOWN OF NEWPORT

SECTION 18 T13N R7E

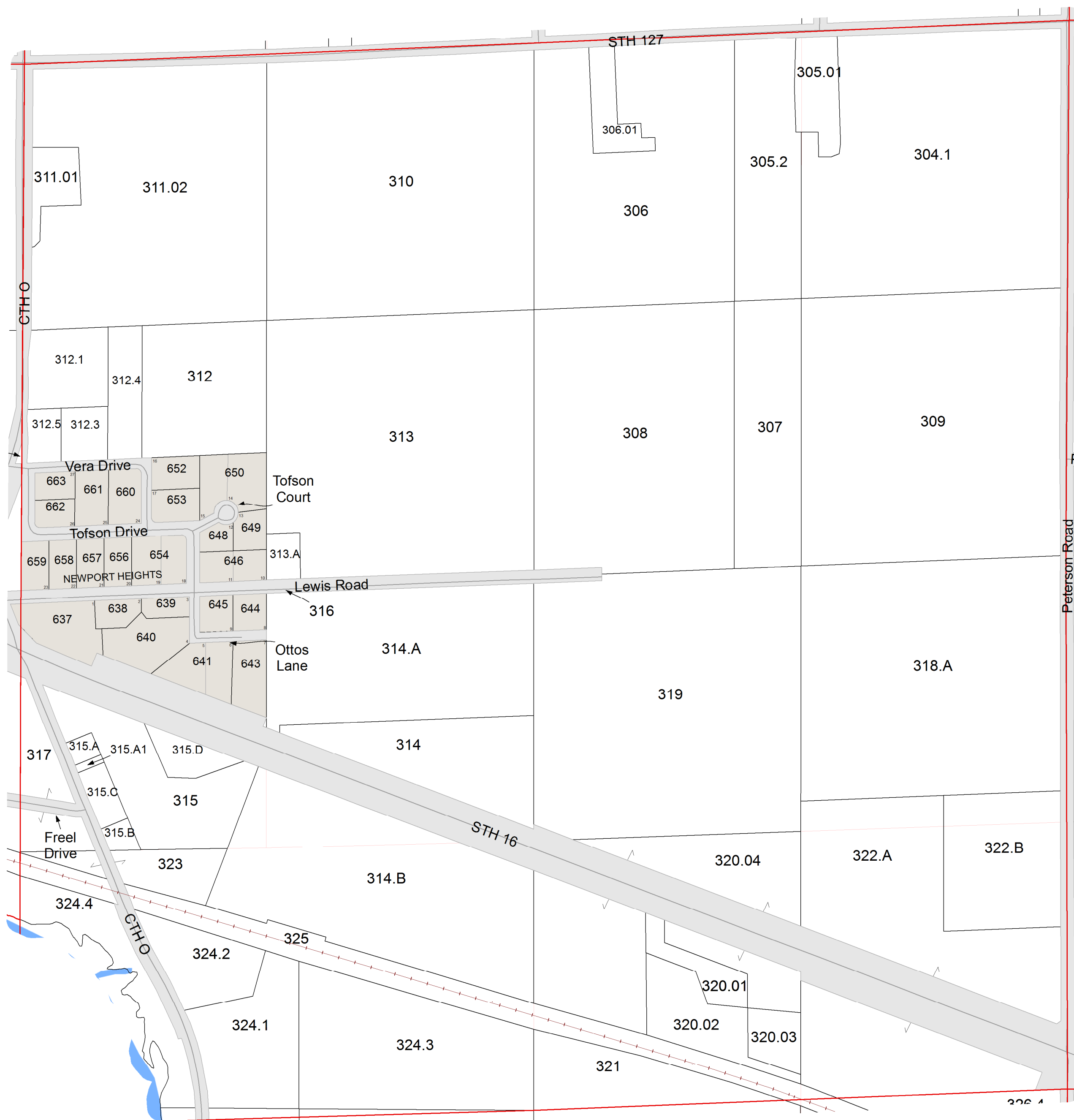
1 inch = 400 feet 1:4,800



SEE SECTION 07 TOWN OF NEWPORT

SEE SECTION 13 TOWN OF NEWPORT

SEE SECTION 17 TOWN OF NEWPORT

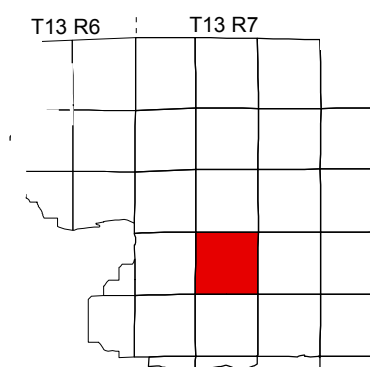
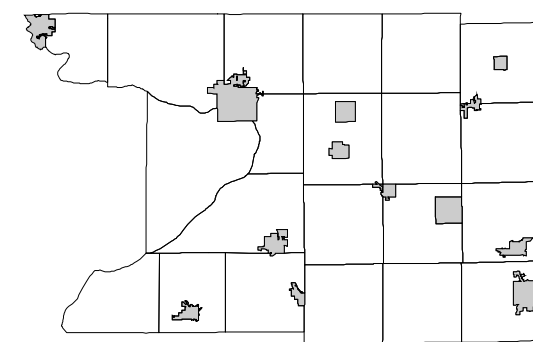


SEE SECTION 19 TOWN OF NEWPORT

TOWN OF NEWPORT

SECTION 20 T13N R7E

1 inch = 400 feet 1:4,800



SEE SECTION 17 TOWN OF NEWPORT



SEE SECTION 19 TOWN OF NEWPORT

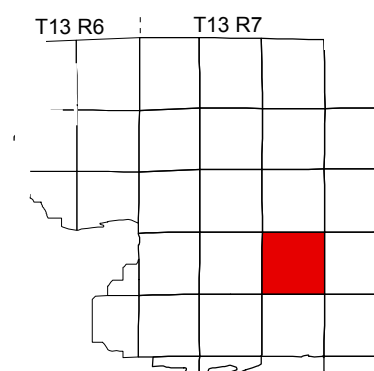
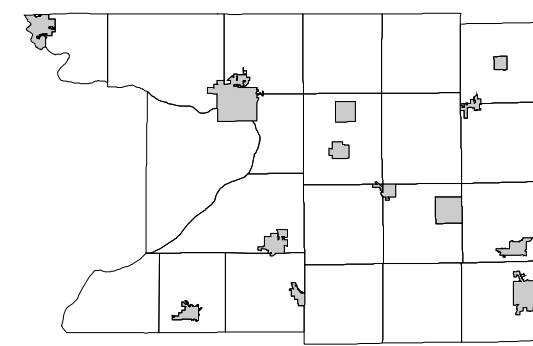
SEE SECTION 21 TOWN OF NEWPORT

SEE SECTION 29 TOWN OF NEWPORT

TOWN OF NEWPORT

SECTION 21 T13N R7E

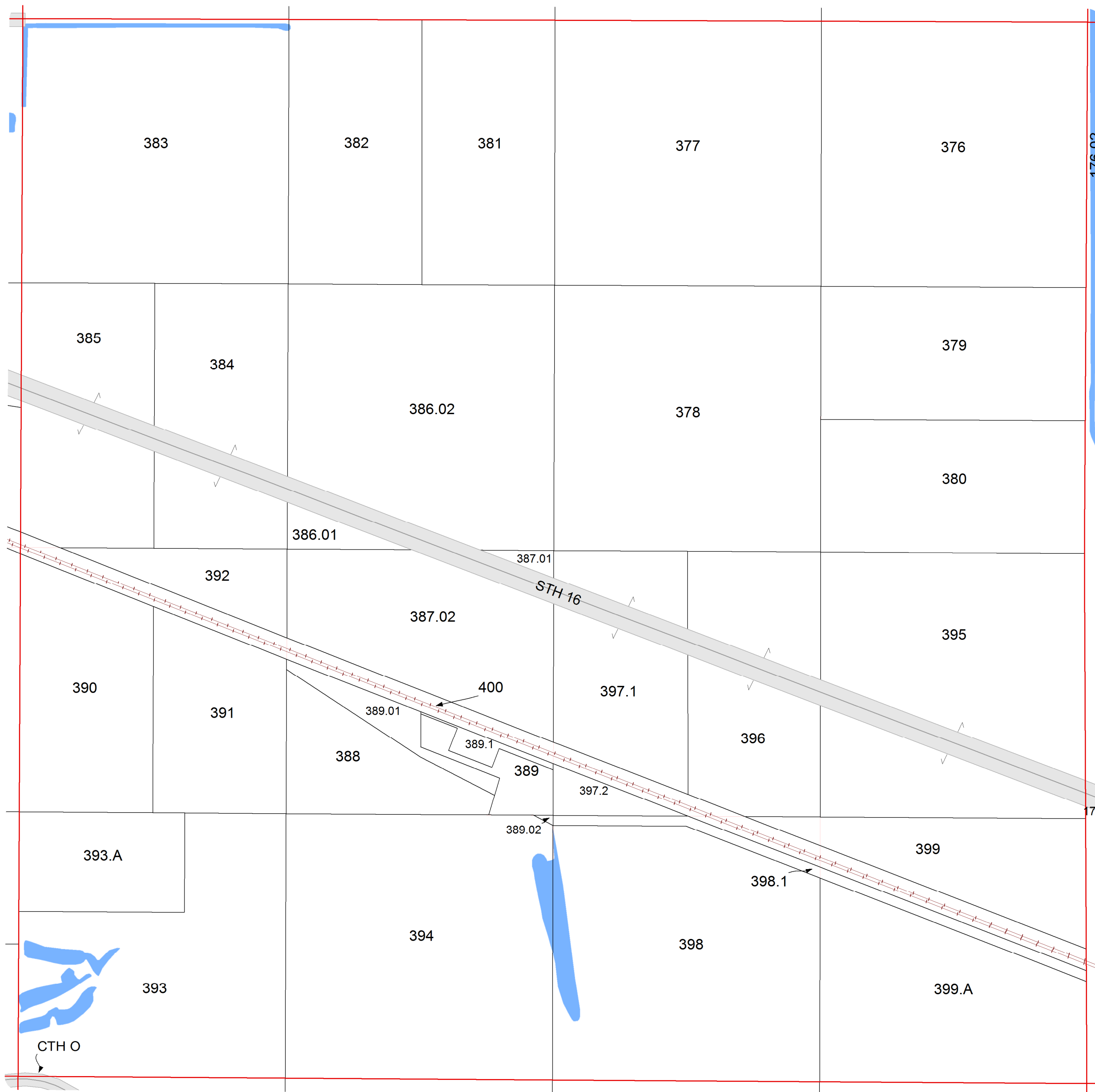
1 inch = 400 feet 1:4,800



SEE SECTION 16 TOWN OF NEWPORT

SEE SECTION 20 TOWN OF NEWPORT

SEE SECTION 22 TOWN OF LEWISTON

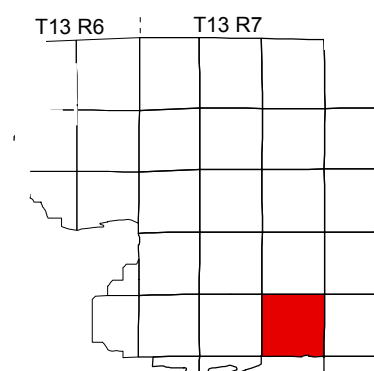
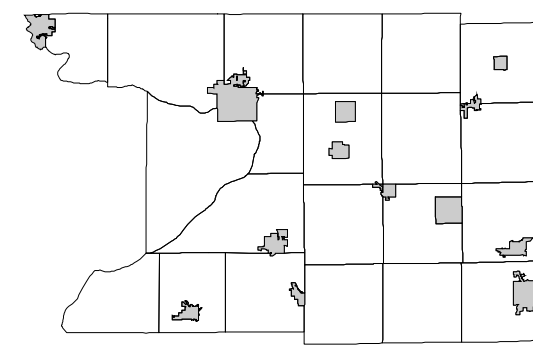


SEE SECTION 28 TOWN OF NEWPORT

TOWN OF NEWPORT

SECTION 28 T13N R7E

1 inch = 400 feet 1:4,800



SEE SECTION 21 TOWN OF NEWPORT

SEE SECTION 29 TOWN OF NEWPORT

SEE SECTION 27 TOWN OF LEWISTON

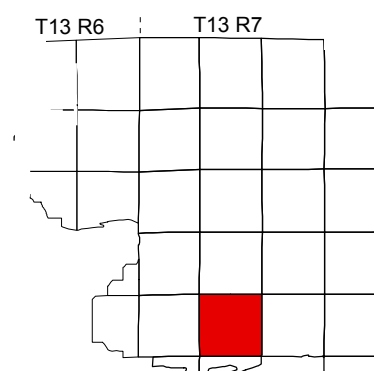
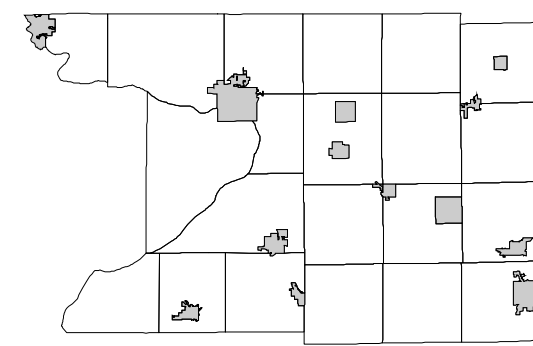


SEE SECTION 33 TOWN OF NEWPORT

TOWN OF NEWPORT

SECTION 29 T13N R7E

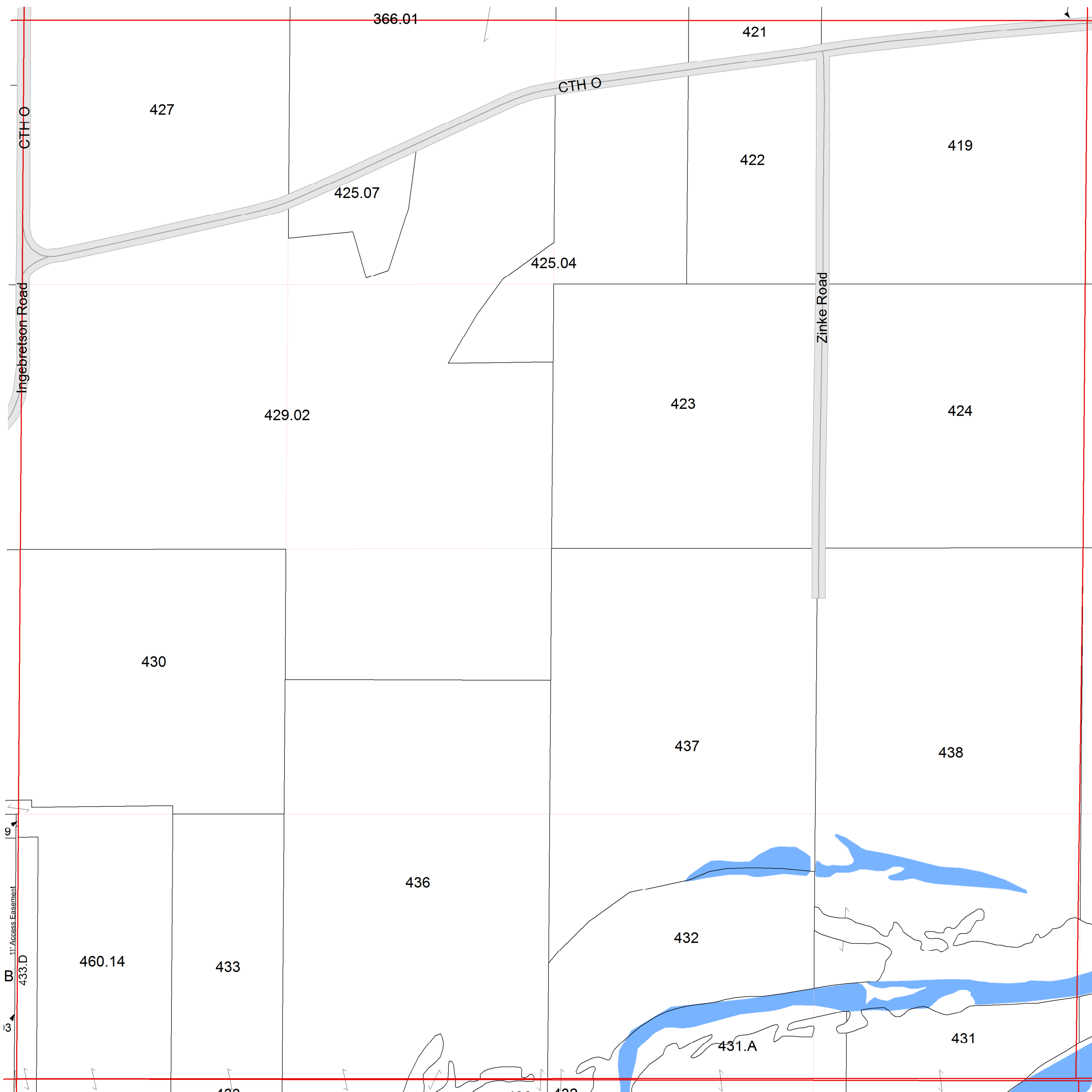
1 inch = 400 feet 1:4,800



SEE SECTION 20 TOWN OF NEWPORT

SEE SECTION 30 TOWN OF NEWPORT

SEE SECTION 28 TOWN OF NEWPORT

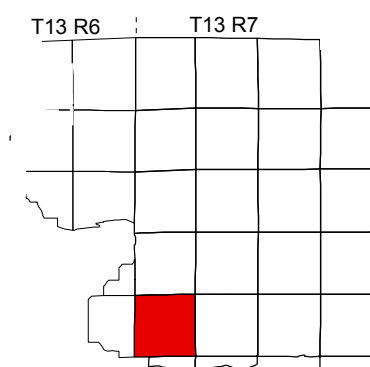
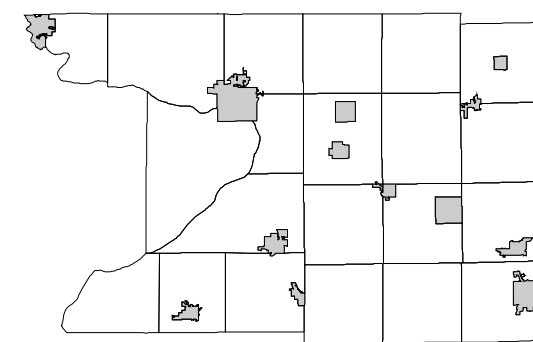


SEE SECTION 32 TOWN OF NEWPORT

TOWN OF NEWPORT

SECTION 30 T13N R7E

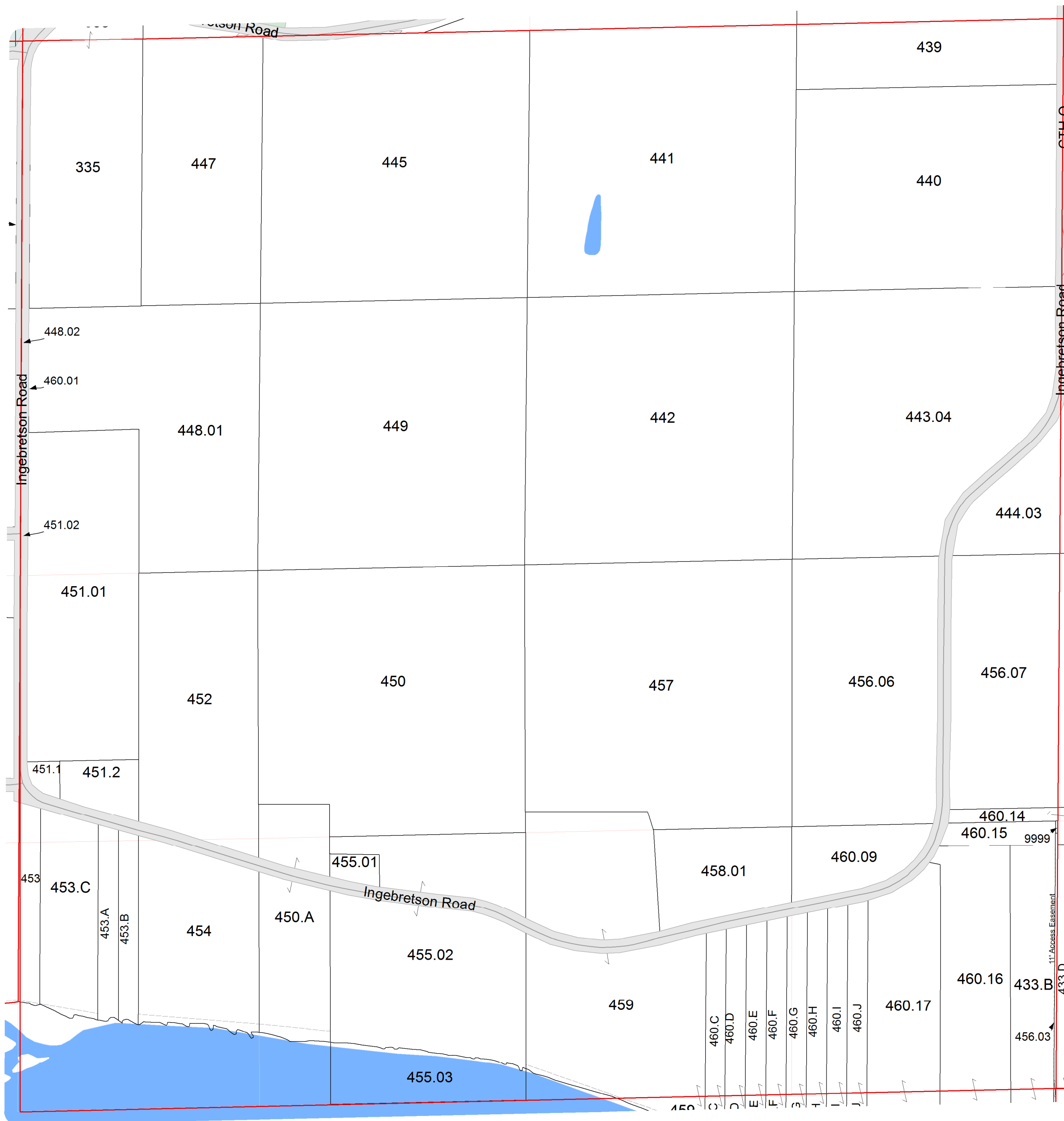
1 inch = 400 feet 1:4,800



SEE SECTION 19 TOWN OF NEWPORT

SEE SECTION 25 TOWN OF NEWPORT

SEE SECTION 29 TOWN OF NEWPORT

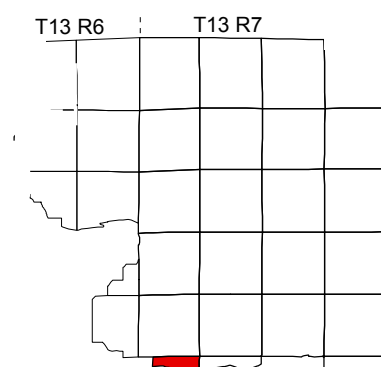
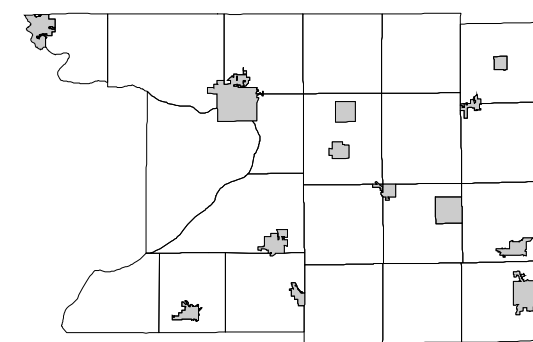


SEE SECTION 31 TOWN OF NEWPORT

TOWN OF NEWPORT

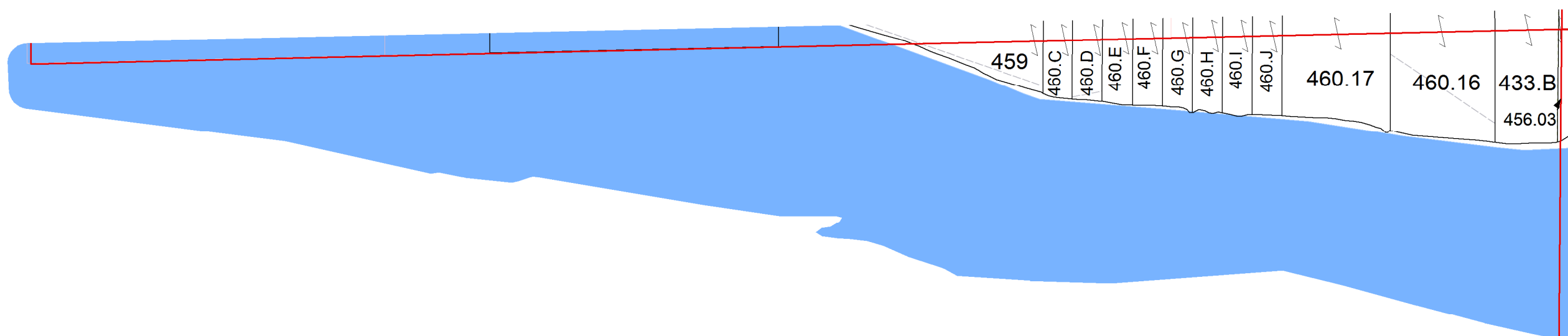
SECTION 31 T13N R7E

1 inch = 400 feet 1:4,800



SEE SECTION 30 TOWN OF NEWPORT

SEE SAUK COUNTY



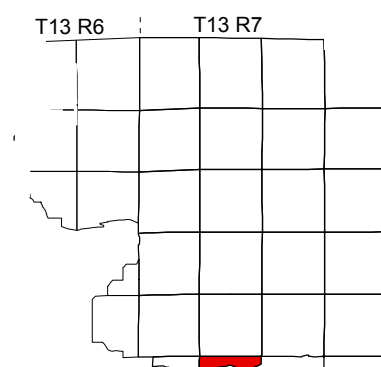
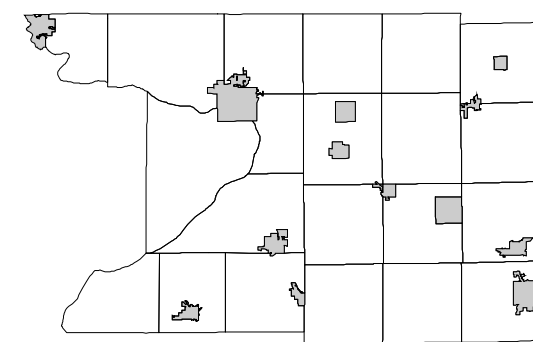
SEE SECTION 32 TOWN OF NEWPORT

SEE SAUK COUNTY

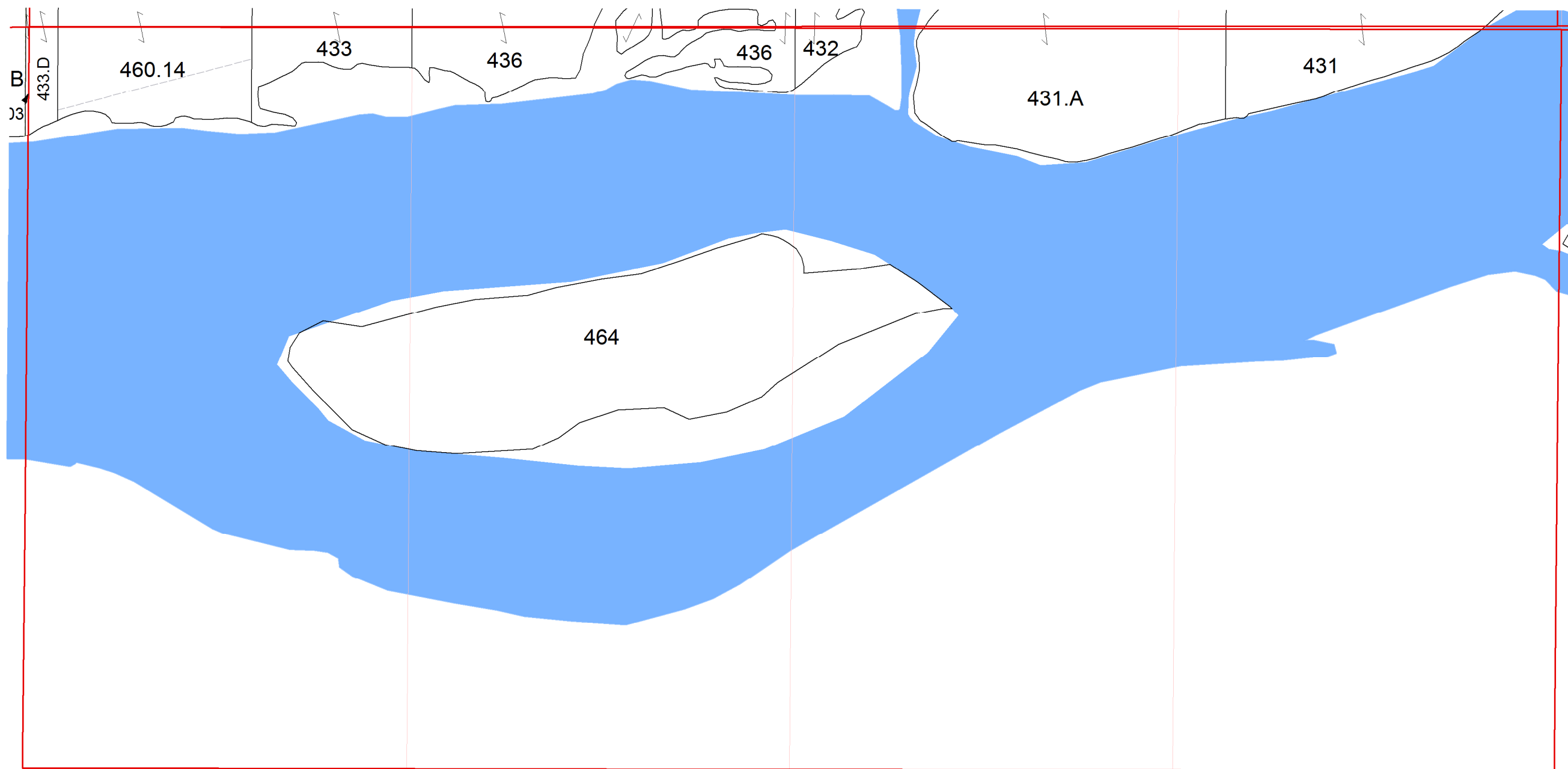
TOWN OF NEWPORT

SECTION 32 T13N R7E

1 inch = 400 feet 1:4,800



SEE SECTION 29 TOWN OF NEWPORT



SEE SAUK COUNTY

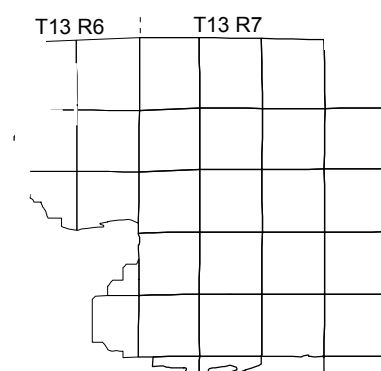
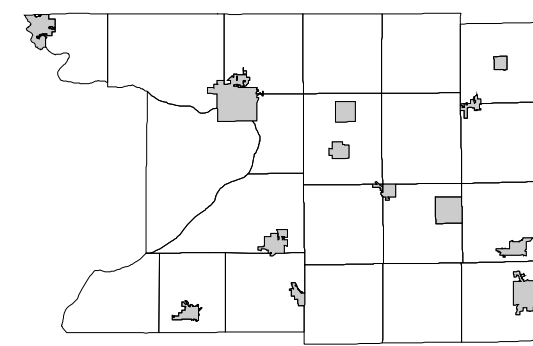
SEE SECTION 33 TOWN OF NEWPORT

SEE SAUK COUNTY

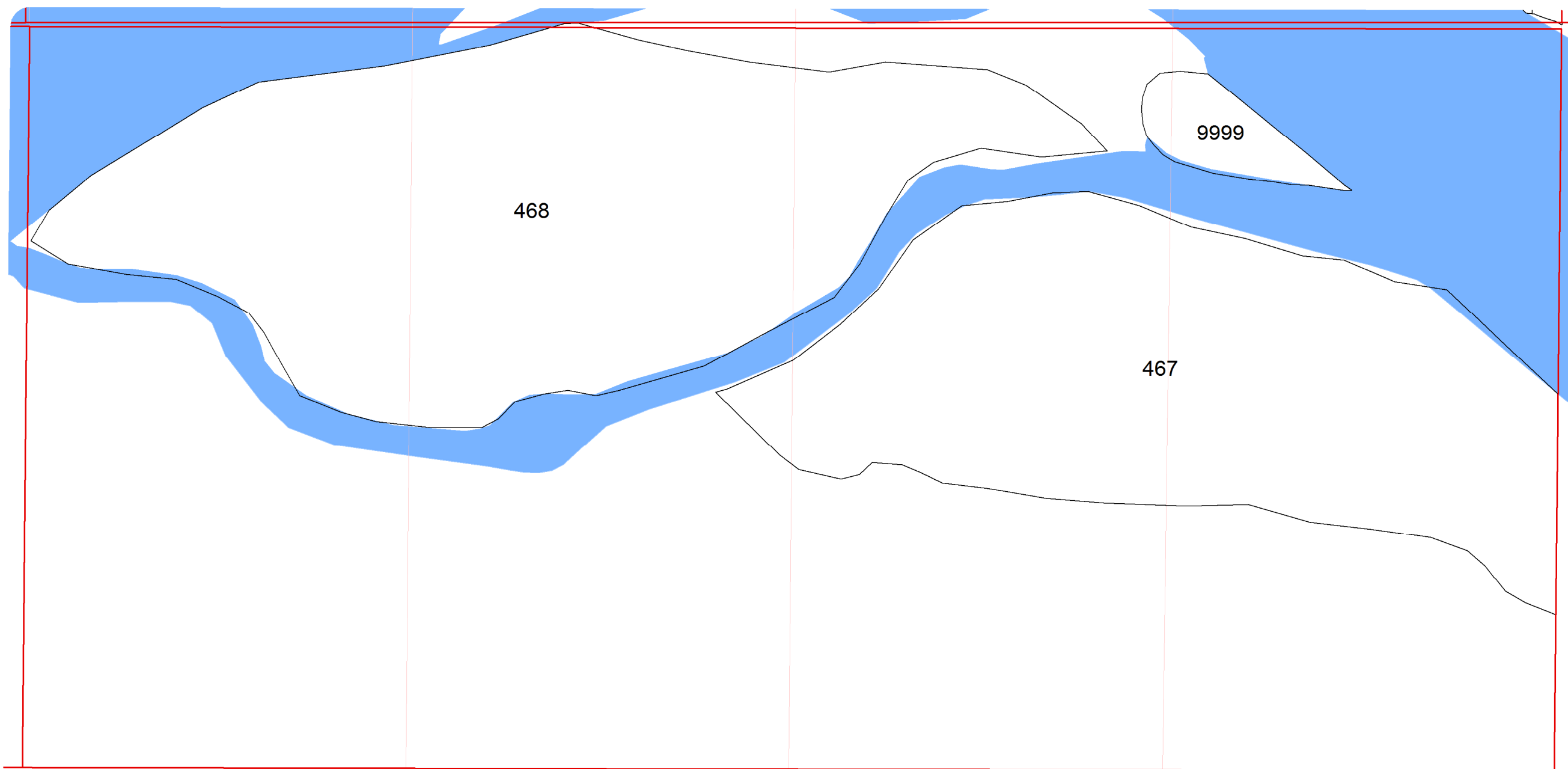
TOWN OF NEWPORT

SECTION 33 T13N R7E

1 inch = 400 feet 1:4,800



SEE SECTION 28 TOWN OF NEWPORT



SEE SAUK COUNTY